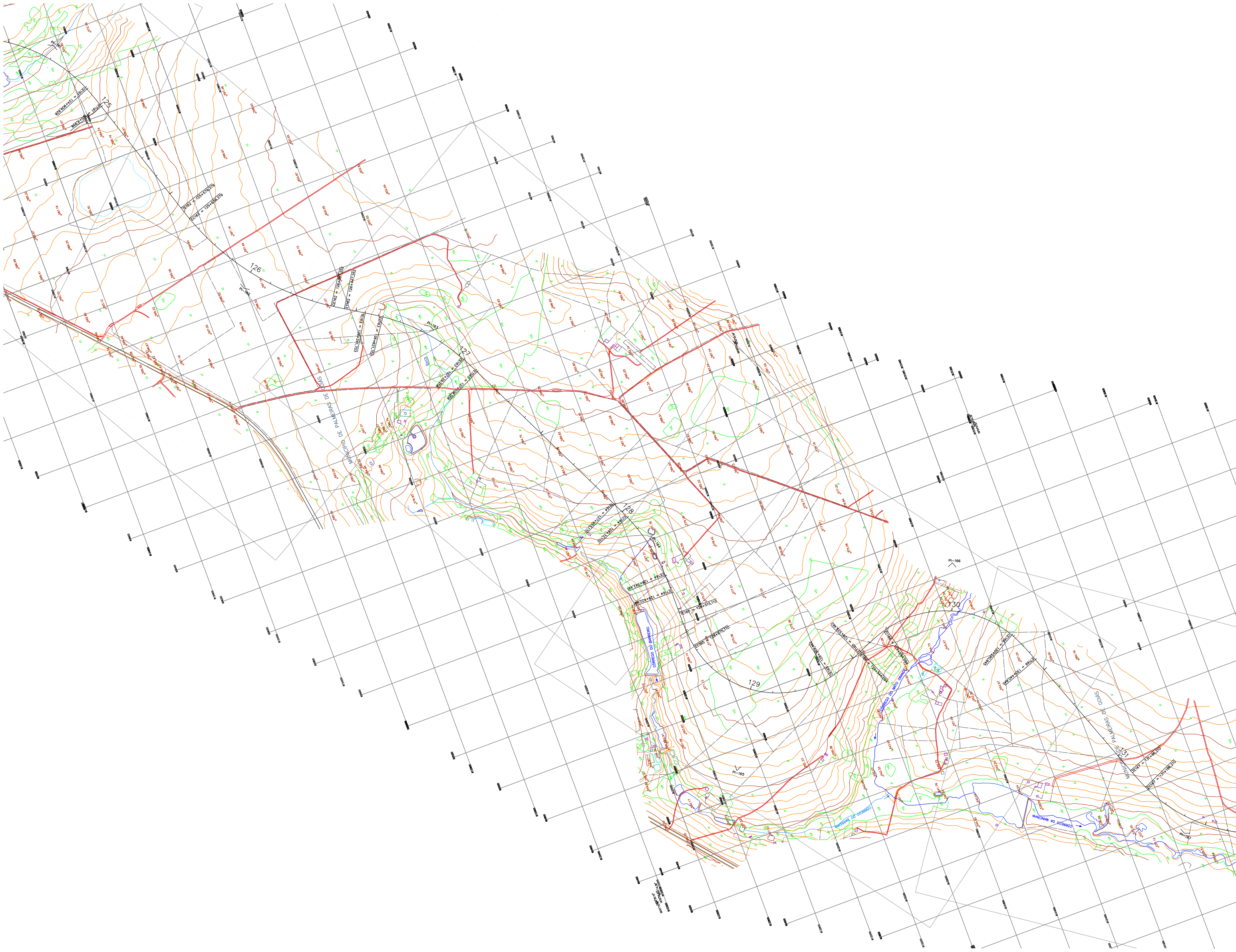
125
TE162 = 125+579,379
EC162 = 125+639,379
126
PI-162
CE162 = 126+387,252
ET162 = 126+447,252
TE163 = 126+541,703
EC163 = 126+621,703
PI-163
127
CE163 = 127+29,256
ET163 = 127+109,256
MUNICÍPIO DE PALMEIRAS DE GOIÁS
128
CE164 = 128+342,491
ET164 = 128+422,491
TE165
EC165
CÓRREGO DO BARREIRO
PI-165
129
CE165 = 129+529,462
ET165 = 129+609,462
TE166 = 129+544,094
EC166 = 129+694,094
PI-166
130
CE166 = 130+290,845
ET166 = 130+440,845
CÓRREGO DO MATO GRANDE
CÓRREGO DO BARREIRO
CÓRREGO DA MANCINHA
MUNICÍPIO DE PALMEIRAS DE GOIÁS
131
PI-167

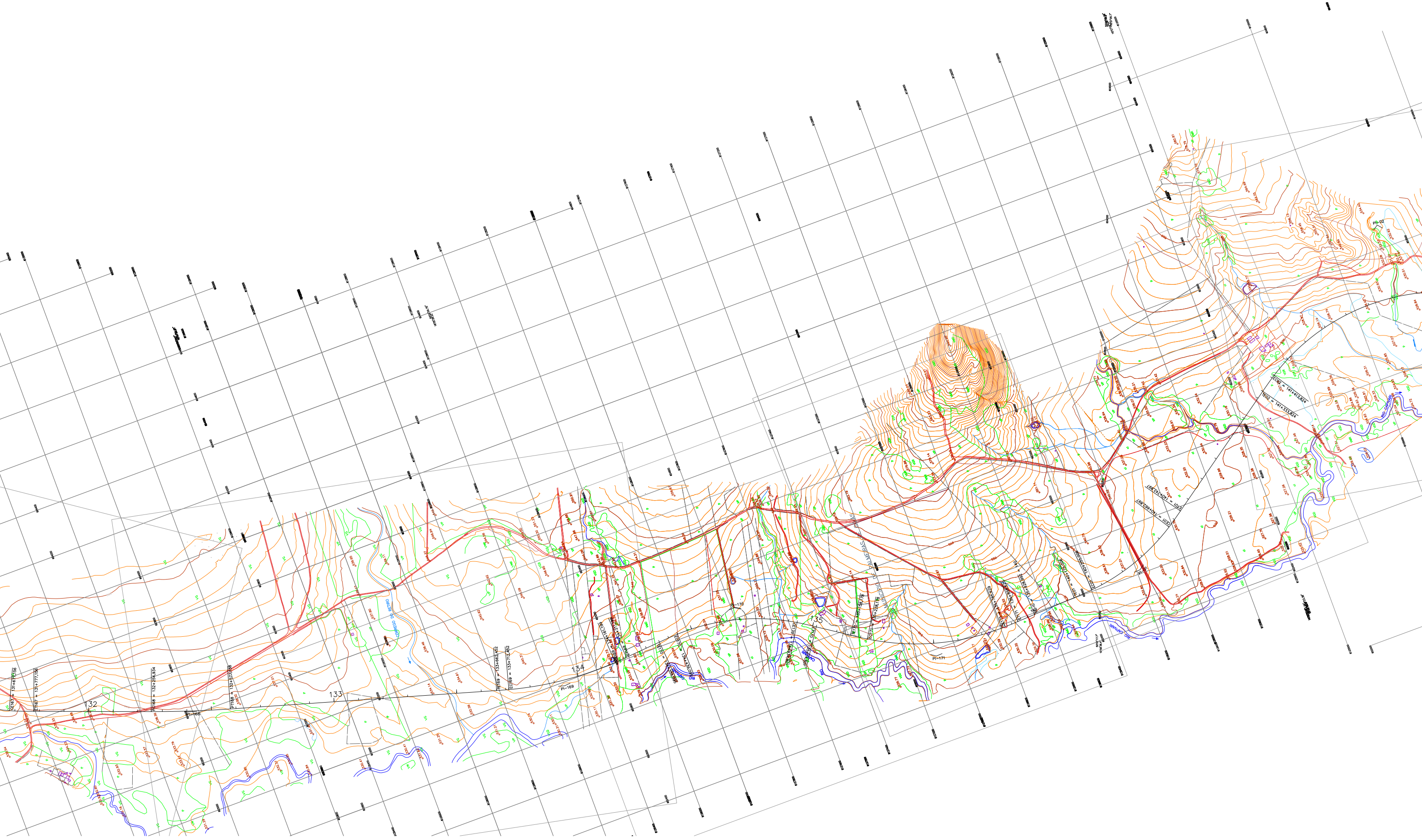
CE167 = 131+677,156
ET167 = 131+777,156
132
PC168 = 132+254,934
PI-168
PT168 = 132+577,138
133
CÓRREGO DO RETIRO
134
PI-169
PI-170
CE170
135
TE171 = 135+158,178
EC171 = 135+228,178
MUNICÍPIO DE PALMEIRAS
PI-171
CE171
ET171
135+928,992
140
TE01 = 140+175,006
EC01 = 140+255,006
PI-01
PI-02
RIO CAPIVARI

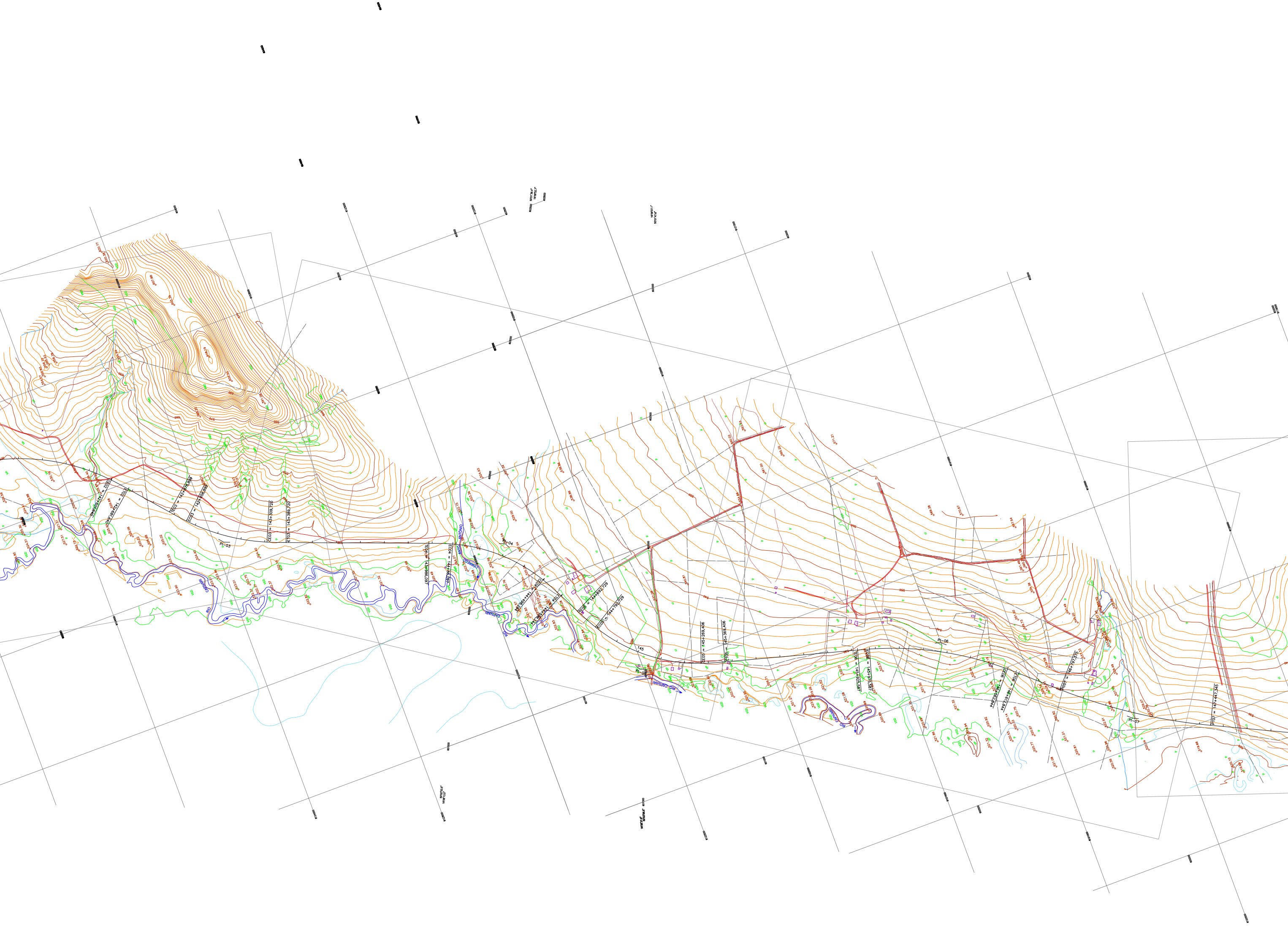
CE02 = 142+601,640
ET02 = 142+681,640
TE03 = 142+878,899
EC03 = 142+958,899
CE03 = 143+309,720
ET03 = 143+389,720
PI-03
TE04 = 143+986,097
EC04 = 144+86,097
PI-04
CE04 = 144+498,244
ET04 = 144+598,244
TE05 = 144+692,729
EC05 = 144+792,729
145
PI-05
CE05 = 145+269,406
ET05 = 145+369,406
TE06 = 145+925,587
EC06 = 145+975,587
PI-06
CE06 = 146+562,844
ET06 = 146+612,844
PC07 = 146+797,375
PI-07
PT07 = 147+447,345
CÓRREGO SANTO ANTÔNIO
RIO CAPIVARI
VGD
VGR
VP
VMD
VMR
P
540
550

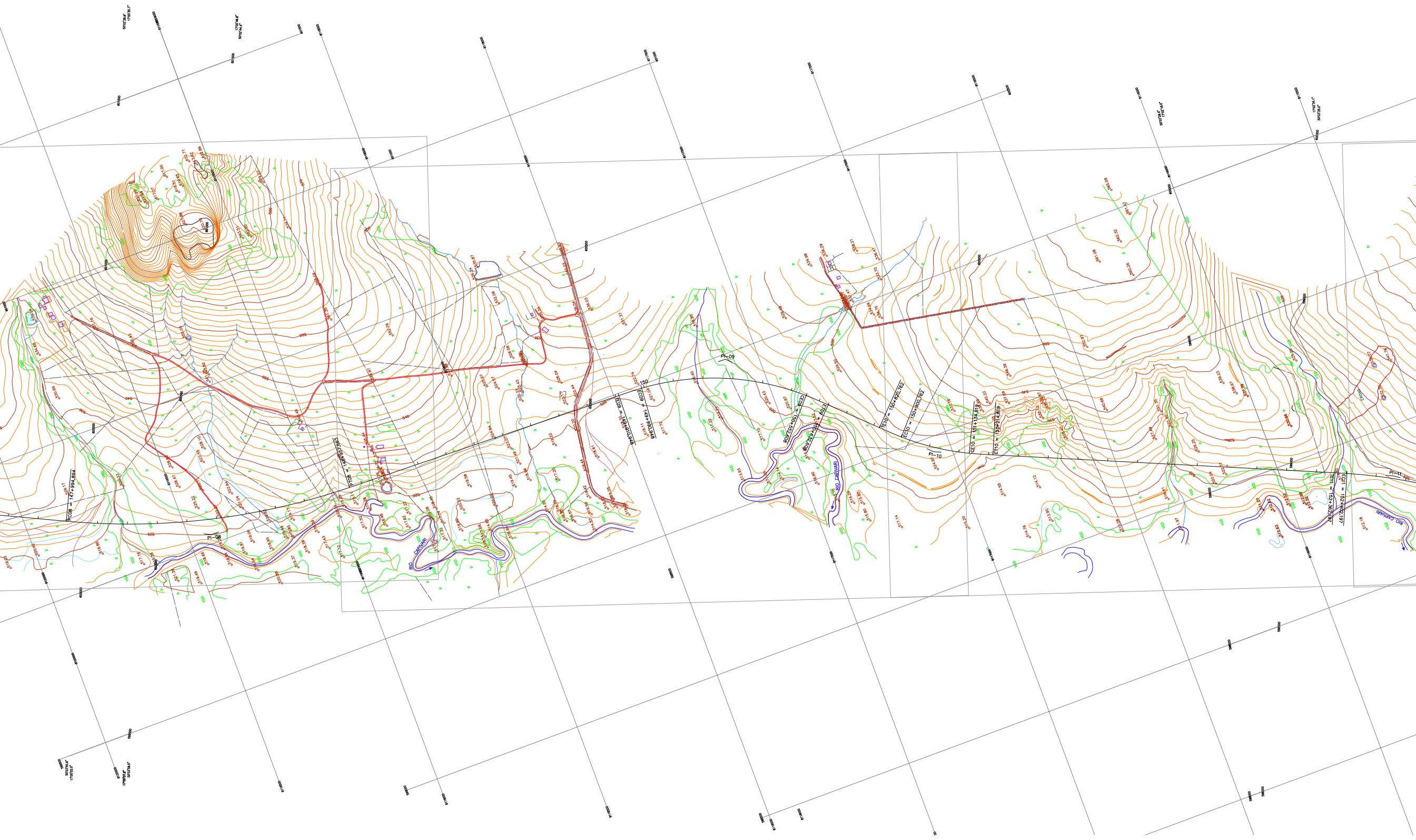
PC08 = 147+994,894
PI-08
PT08 = 148+957,663
PI-09
150
TE09 = 149+910,948
EC09 = 149+990,948
CE09 = 150+552,608
ET09 = 150+632,608
TE10 = 150+820,762
EC10 = 150+900,762
PI-10
CE10 = 151+134,819
ET10 = 151+214,819
TE11 = 152+362,197
EC11 = 152+402,197
PI-11
RIO CAPIVARI
RIO CAPIVARI
RIO CAPIVARI
VGD
VMR
VP
P
cl
520
530
540
550
560

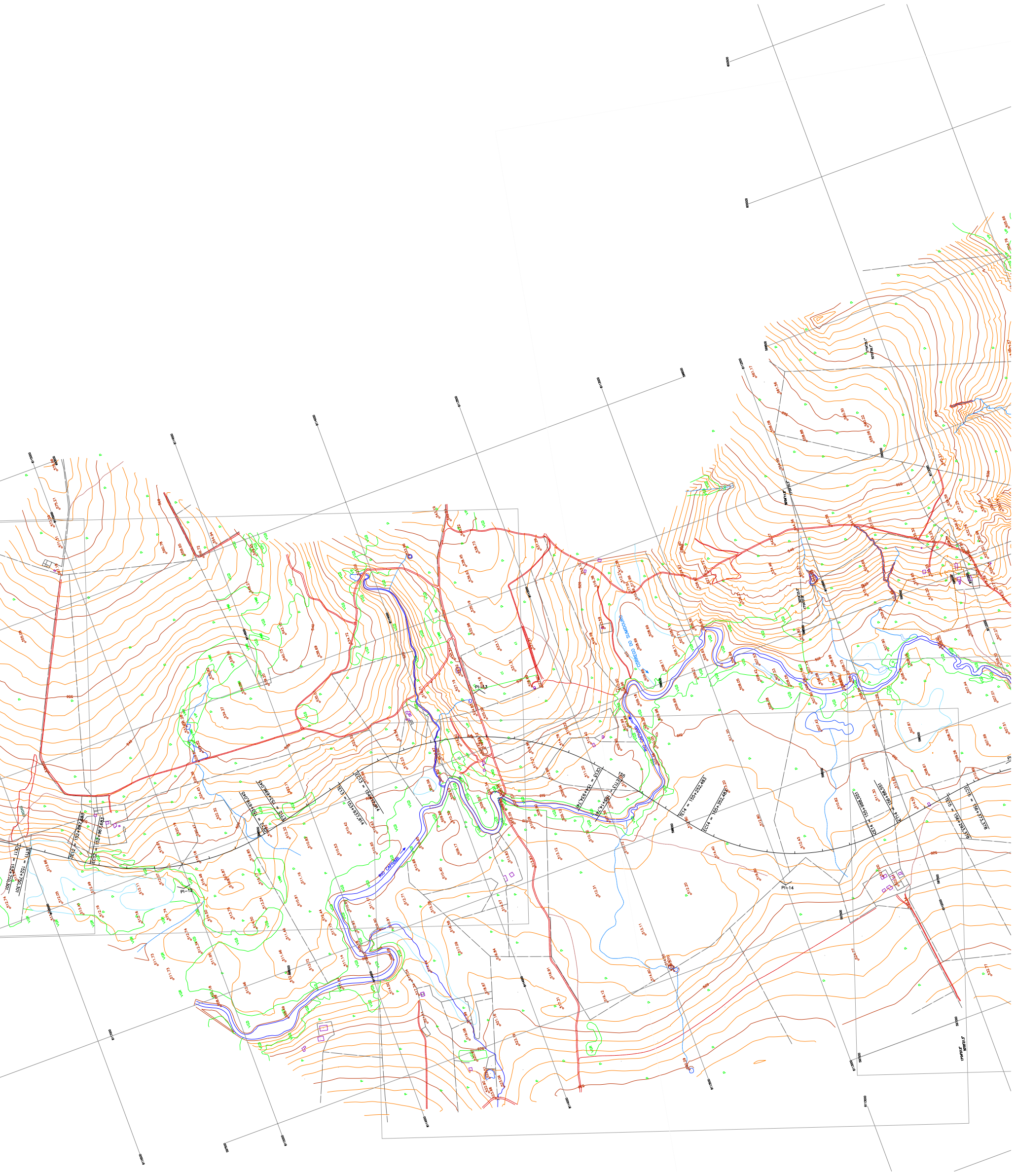
RIO CAPIVARI
CORREGO DO SUMIDOURO
PI-12
PI-13
PI-14
CE11 = 152+710,301
ET11 = 152+750,301
TE12 = 152+887,683
EC12 = 152+967,683
CE12 = 153+616,045
ET12 = 153+696,045
TE13 = 153+937,914
EC13 = 154+017,914
CE13 = 154+934,741
ET13 = 155+14,741
155
TE14 = 155+252,483
EC14 = 155+352,483
CE14 = 155+988,551
ET14 = 156+88,551
TE15 = 156+293,378
EC15 = 156+373,378
VGD
VGR
VMR
VP
P