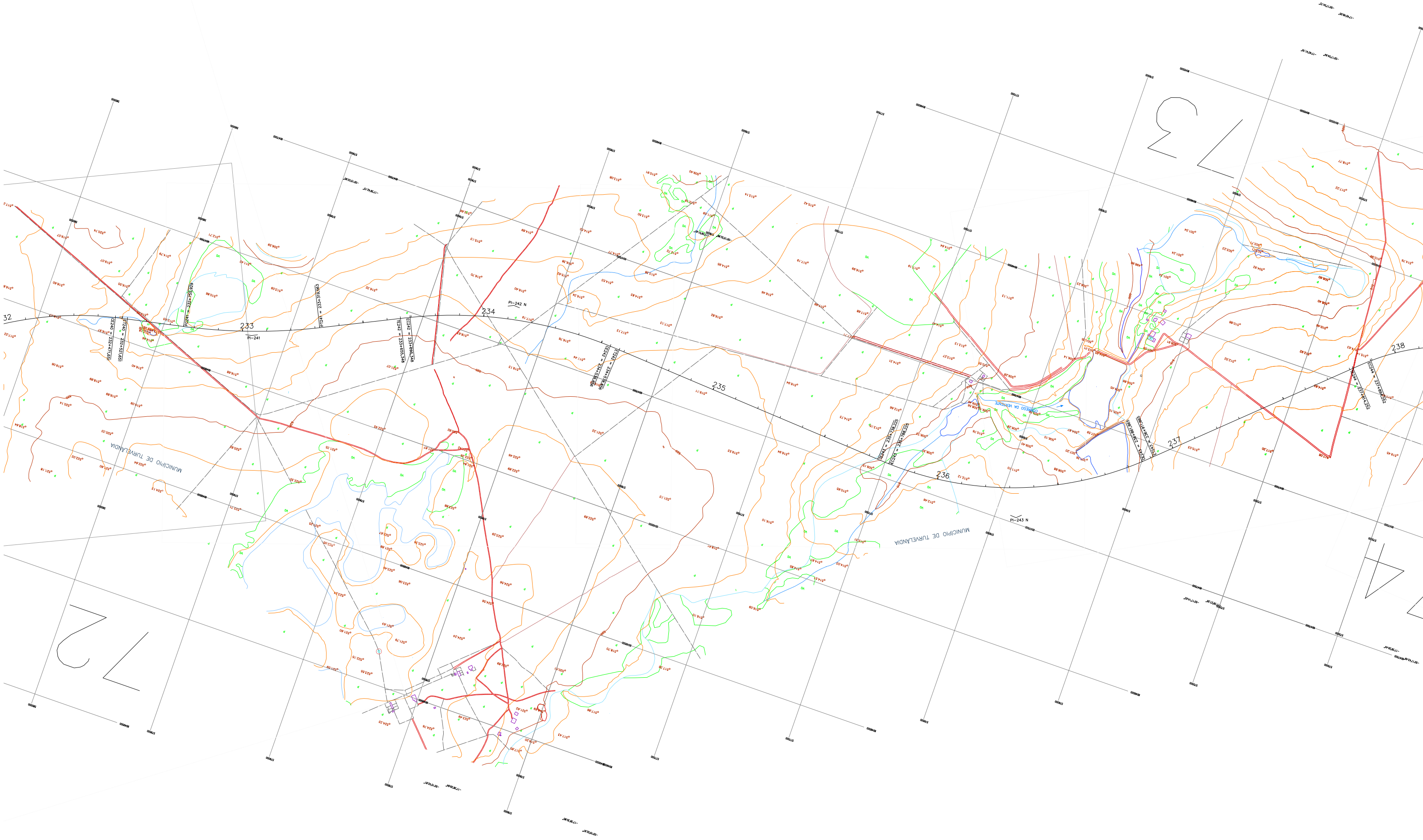
233
234
235
236
237
238
PI-241
PI-242 N
PI-243 N
CE240 = 232+471,651
ET240 = 232+521,651
PC241 = 232+755,929
PT241 = 233+319,563
TE242 = 233+655,348
EC242 = 233+695,348
CE242 = 234+538,856
ET242 = 234+578,856
TE243 = 235+738,225
EC243 = 235+788,225
CE243 = 236+861,865
ET243 = 236+911,865
TE244 = 237+814,252
EC244 = 237+894,252
CÓRREGO DA VERTENTE
MUNICIPIO DE TURVELÂNDIA
MUNICIPIO DE TURVELÂNDIA
72
73
74

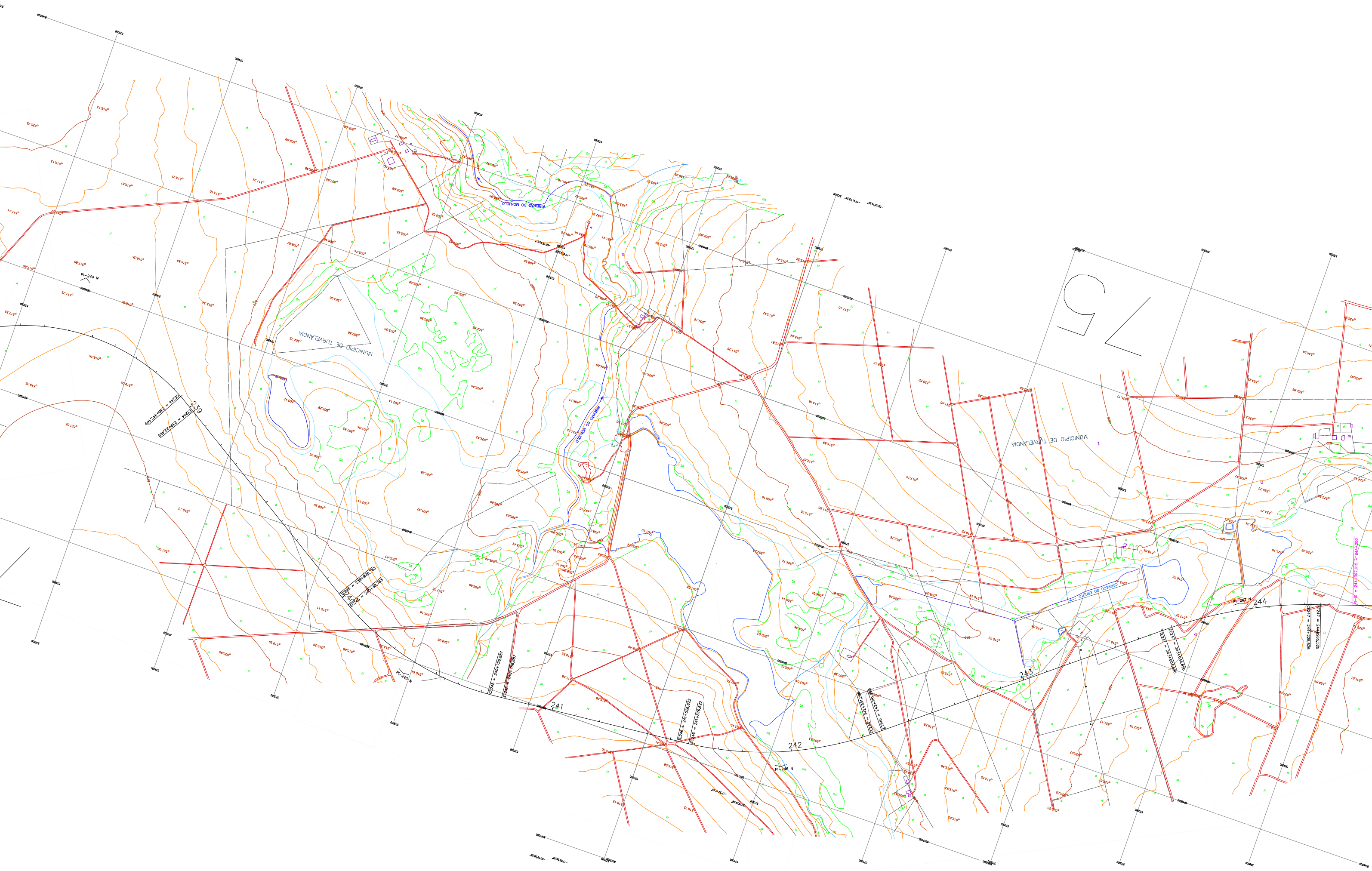
75
MUNICIPIO DE TURVELANDIA
MUNICIPIO DE TURVELANDIA
RIBEIRÃO DO MONJOLO
CÓRREGO DO ESGOTO
PI-244 N
CE244 = 238+942,469
ET244 = 239+22,469
239
TE245 = 239+978,763
EC245 = 240+38,763
240
PI-245 N
CE245 = 240+726,887
ET245 = 240+786,887
241
TE246 = 241+526,622
EC246 = 241+576,622
PI-246 N
242
CE246 = 242+331,296
ET246 = 242+381,296
243
TE247 = 243+604,696
EC247 = 243+644,696
PI-247 N
244
CE247 = 244+225,525
ET247 = 244+265,525
PI-IG = 244+397,015 = 244+200

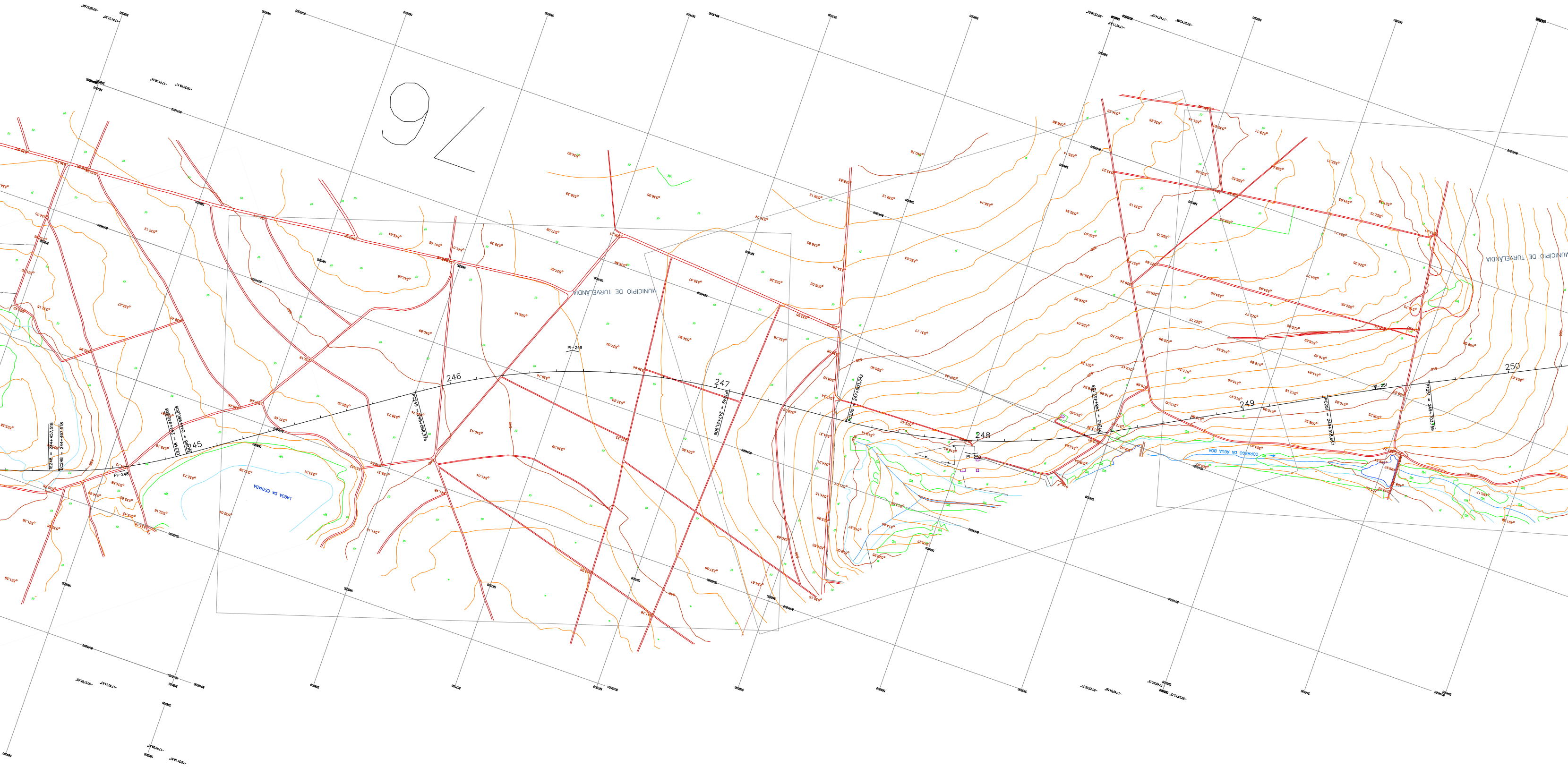
76
245
246
247
248
249
250
PI-248
PI-249
PI-250
PI-251
PC251 = 249+318,667
LAGOA DA ESTRADA
CÓRREGO DA ÁGUA BOA
MUNICIPIO DE TURVELÂNDIA

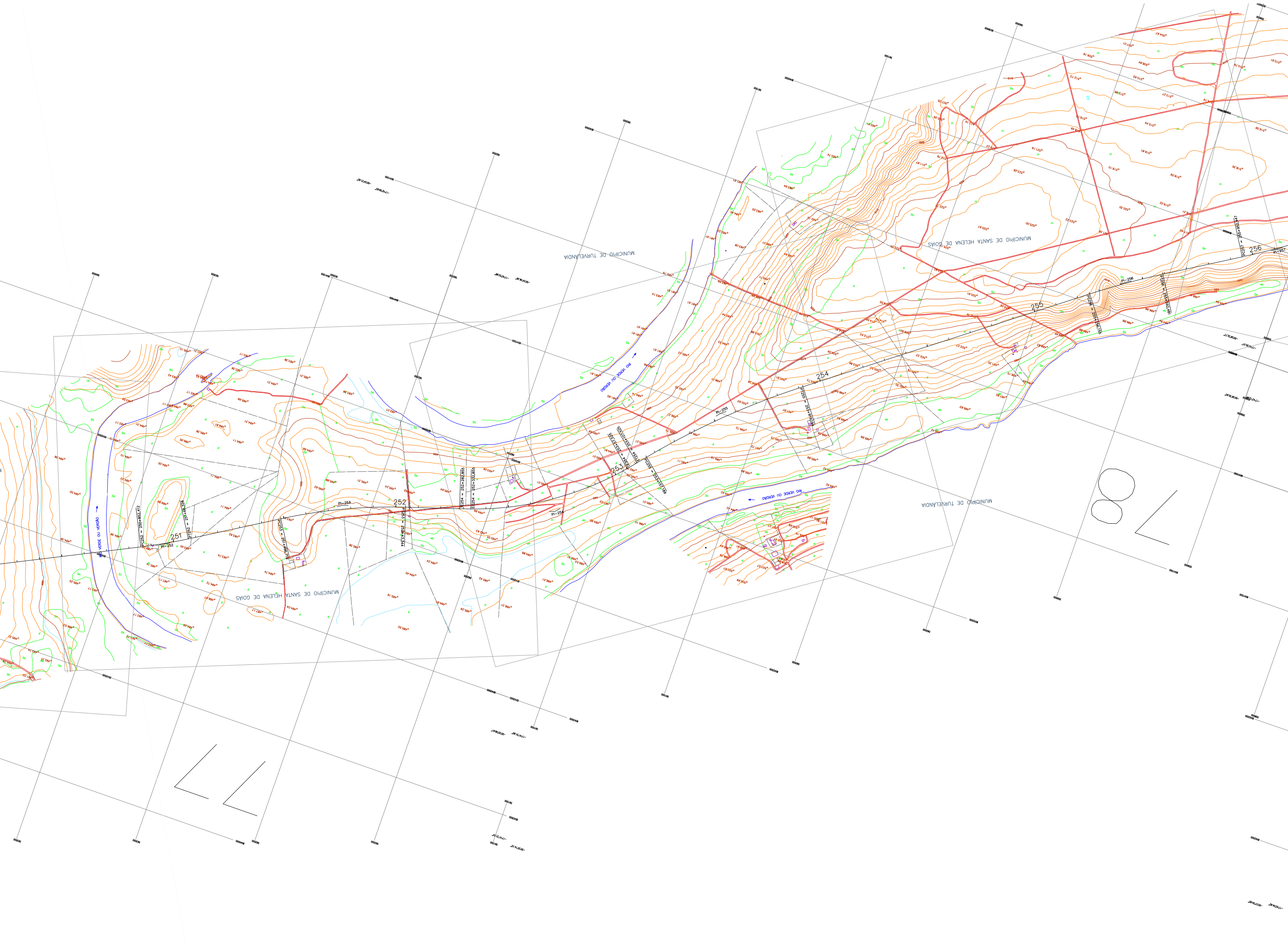
MUNICIPIO DE TURVELANDIA
MUNICIPIO DE SANTA HELENA DE GOIAS
RIO VERDE OU VERDÃO
251
252
253
254
255
256
PI-252
PI-253
PI-254
PI-255
PI-256
PI-257
PT255 = 253+919,194
PC255 = 253+157,189
CE254 = 253+57,525
ET254 = 253+107,525
PC252 = 250+802,412
SE254 = 252+282,856
CE254 = 252+332,856

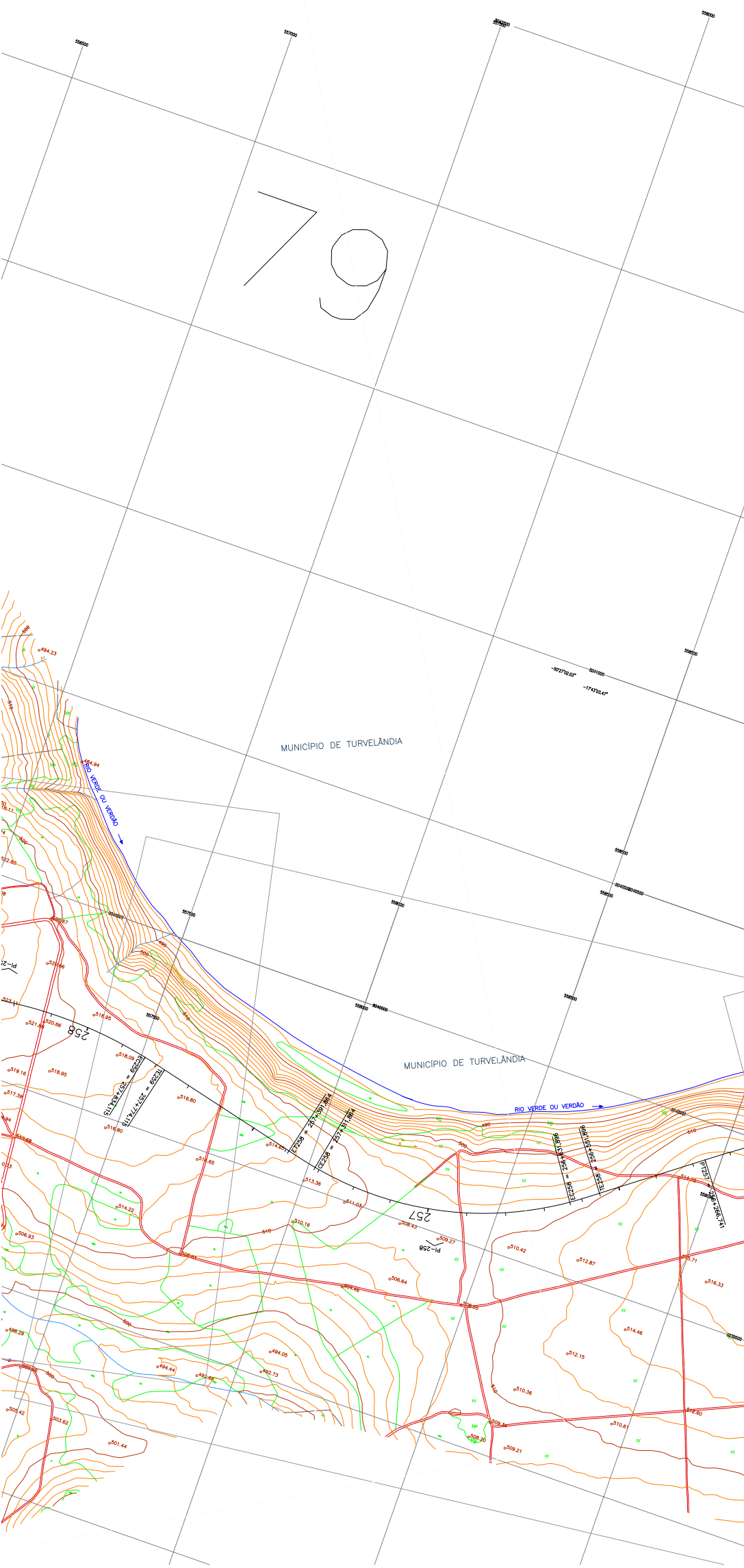
79
MUNICÍPIO DE TURVELÂNDIA
MUNICÍPIO DE TURVELÂNDIA
RIO VERDE OU VERDÃO
RIO VERDE OU VERDÃO
257
258
PI-258
PT257 = 256+266,741
EC258 = 256+631,896
TE258 = 256+551,896
ET258 = 257+391,864
CE258 = 257+311,864
TE259 = 257+774,115
EC259 = 257+834,115
-50°27'02.03"
-17°43'03.47"
556500
557000
557500
558000
558500
8040000
8040500
8041000
494.23
494.94
518.95
518.09
516.80
516.80
514.65
514.22
513.36
511.03
510.16
509.27
508.43
506.64
510.42
512.87
515.71
516.33
514.46
512.15
510.36
510.61
512.60
509.21
508.90
509.33
504.46
506.93
498.29
494.05
492.73
494.44
492.65
505.42
503.62
501.44
520.66
521.88
519.16
517.39
522.80
514.59
510
500
490