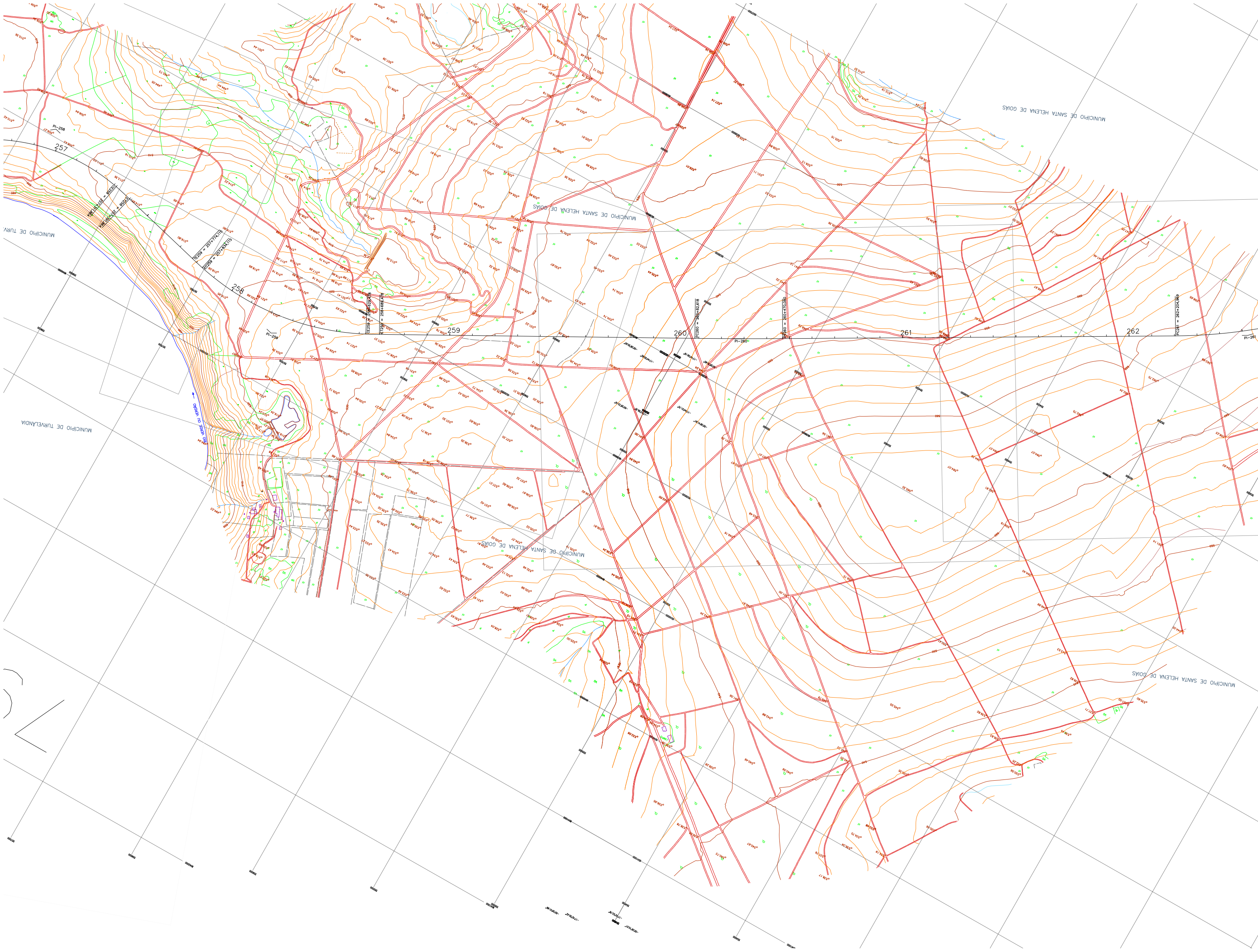
MUNICIPIO DE SANTA HELENA DE GOIAS
MUNICIPIO DE TURVELANDIA
MUNICIPIO DE TURV
257
258
259
260
261
262
PI-258
PI-259
PI-260
PI-261
CE258 = 257+331,864
ET258 = 257+391,864
TE259 = 257+774,115
EC259 = 257+834,115
CE259 = 258+629,478
ET259 = 258+689,478
PC260 = 260+82,618
PT260 = 260+470,080
PC261 = 262+204,969

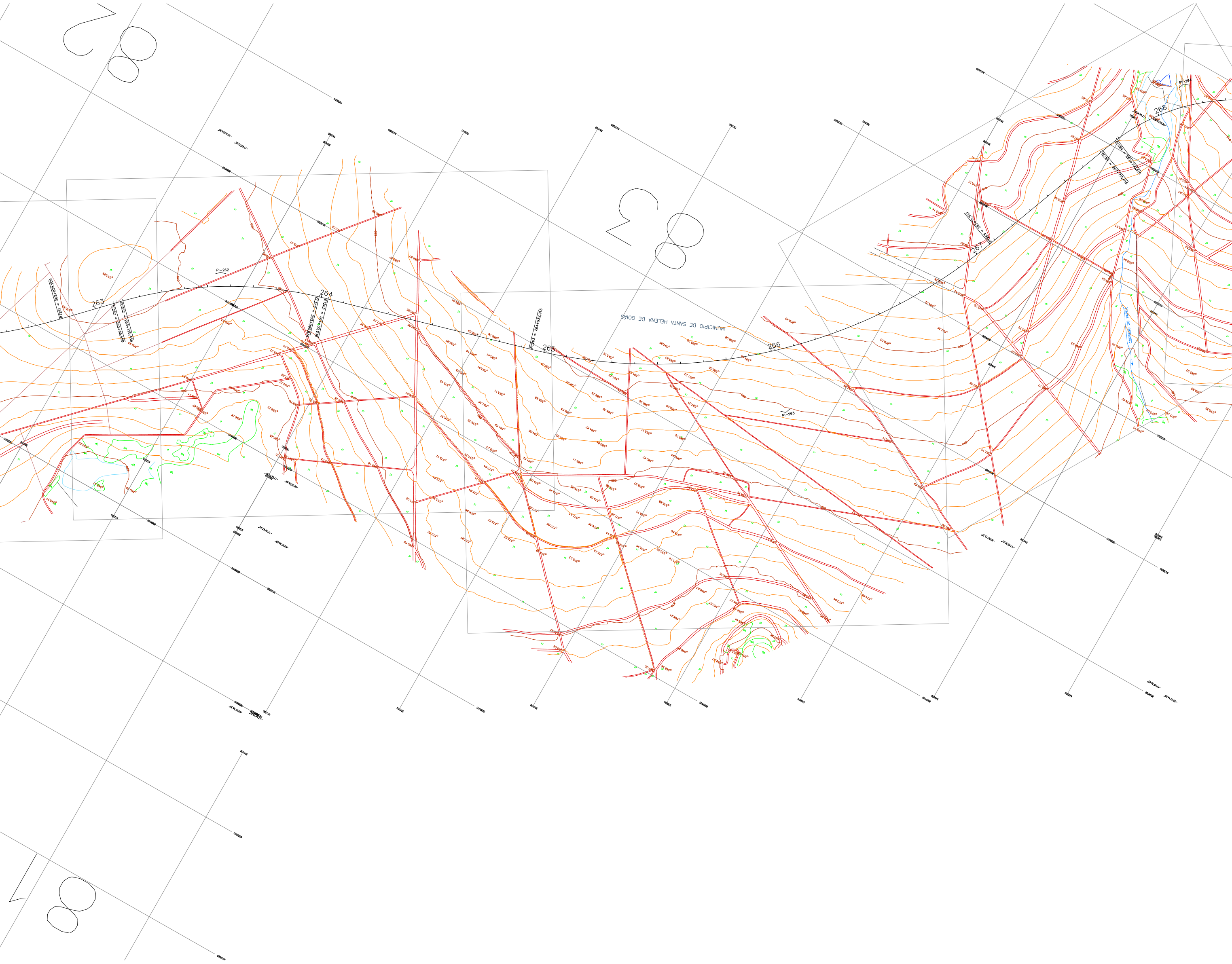
82
83
81
PI-262
263
264
265
266
267
268
PT261 = 262+839,209
TE262 = 263+85,458
EC262 = 263+125,458
CE262 = 263+990,636
ET262 = 264+30,636
PC263 = 264+932,913
PT263 = 267+71,547
TE264 = 267+710,616
EC264 = 267+790,616
PI-263
PI-264
MUNICIPIO DE SANTA HELENA DE GOIAS
CÓRREGO DO PAPUÃ

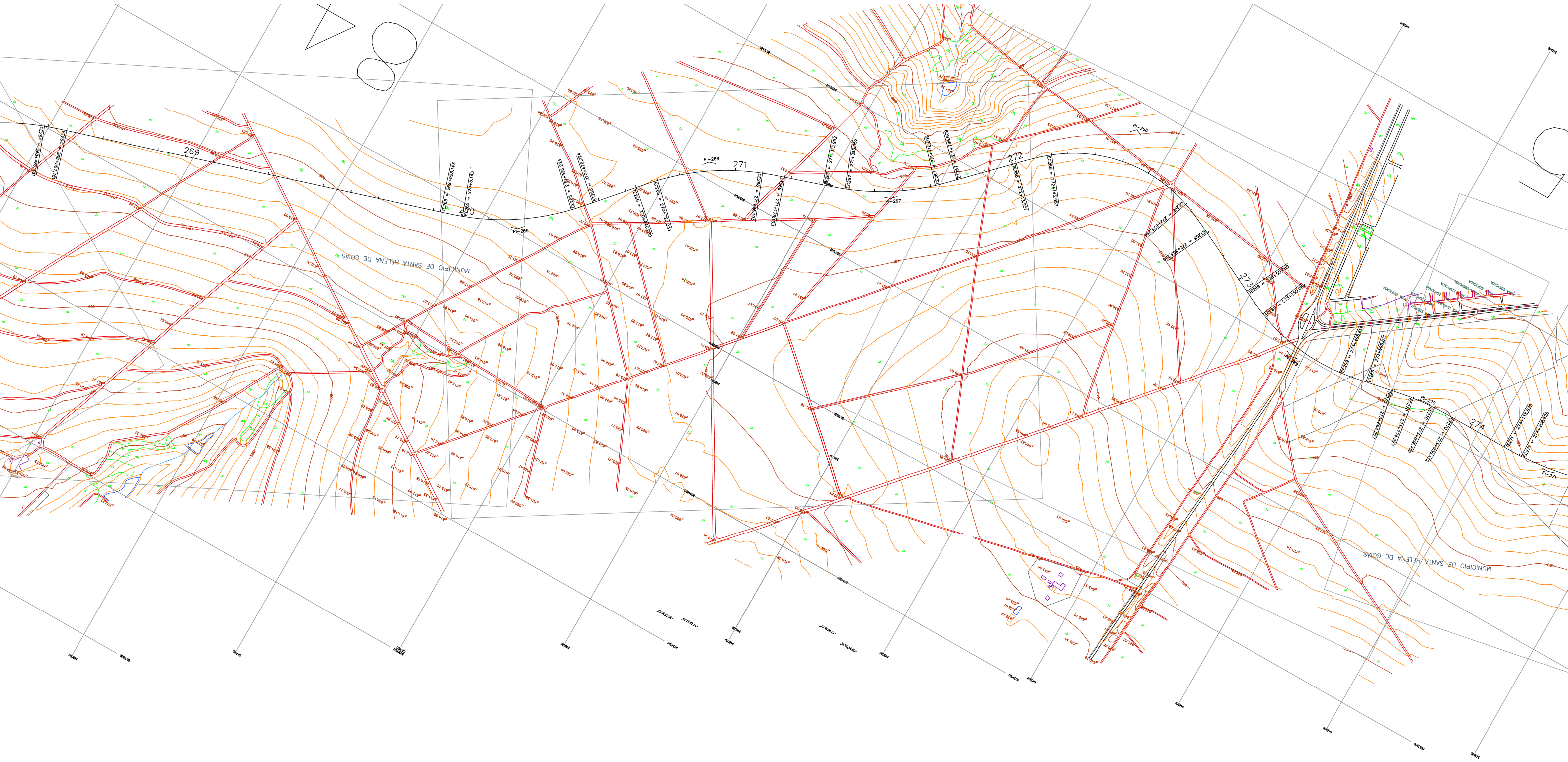
269
270
271
272
273
274
PI-265
PI-266
PI-267
PI-268
PI-269
PI-270
PI-271
TE265 = 269+925,143
EC265 = 270+5,143
CE265 = 270+396,224
ET265 = 270+476,224
TE266 = 270+640,230
EC266 = 270+720,230
CE266 = 271+96,193
ET266 = 271+176,193
TE267 = 271+313,952
EC267 = 271+393,952
CE267 = 271+716,609
ET267 = 271+796,609
TE268 = 272+13,957
EC268 = 272+143,957
CE268 = 272+673,256
ET268 = 272+603,256
TE269 = 273+50,089
EC269 = 273+150,089
CE269 = 273+495,611
ET269 = 273+595,611
TE270 = 273+694,227
EC270 = 273+774,227
CE270 = 273+856,452
ET270 = 273+936,452
TE271 = 274+138,825
EC271 = 274+208,825
MUNICIPIO DE SANTA HELENA DE GOIAS
MUNICIPIO DE SANTA HELENA DE GOIAS
AREA EDIFICADA

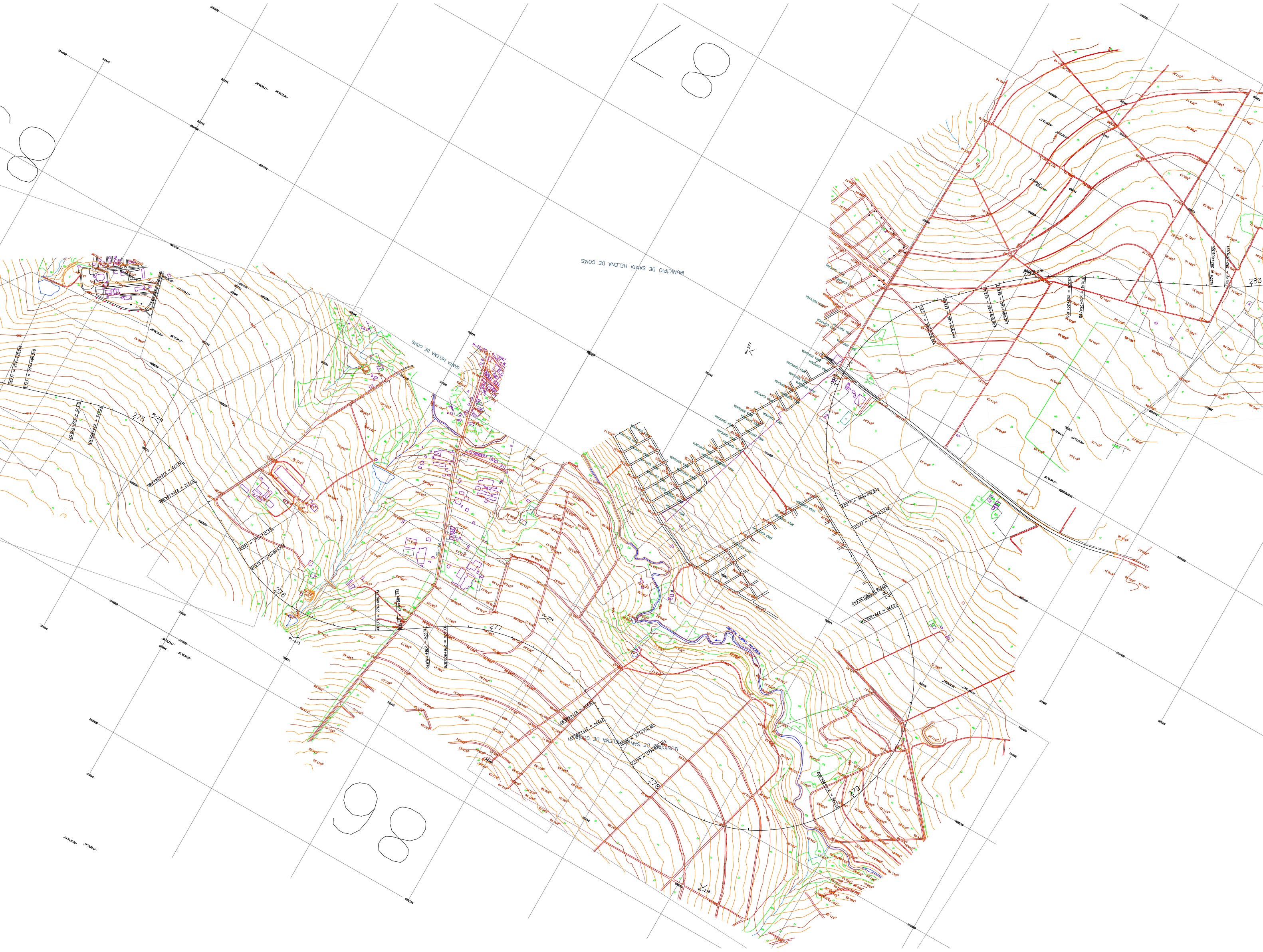
87
86
MUNICIPIO DE SANTA HELENA DE GOIÁS
SANTA HELENA DE GOIÁS
275
276
277
278
279
283
PI-272
PI-273
PI-274
PI-275
PI-277
PI-278

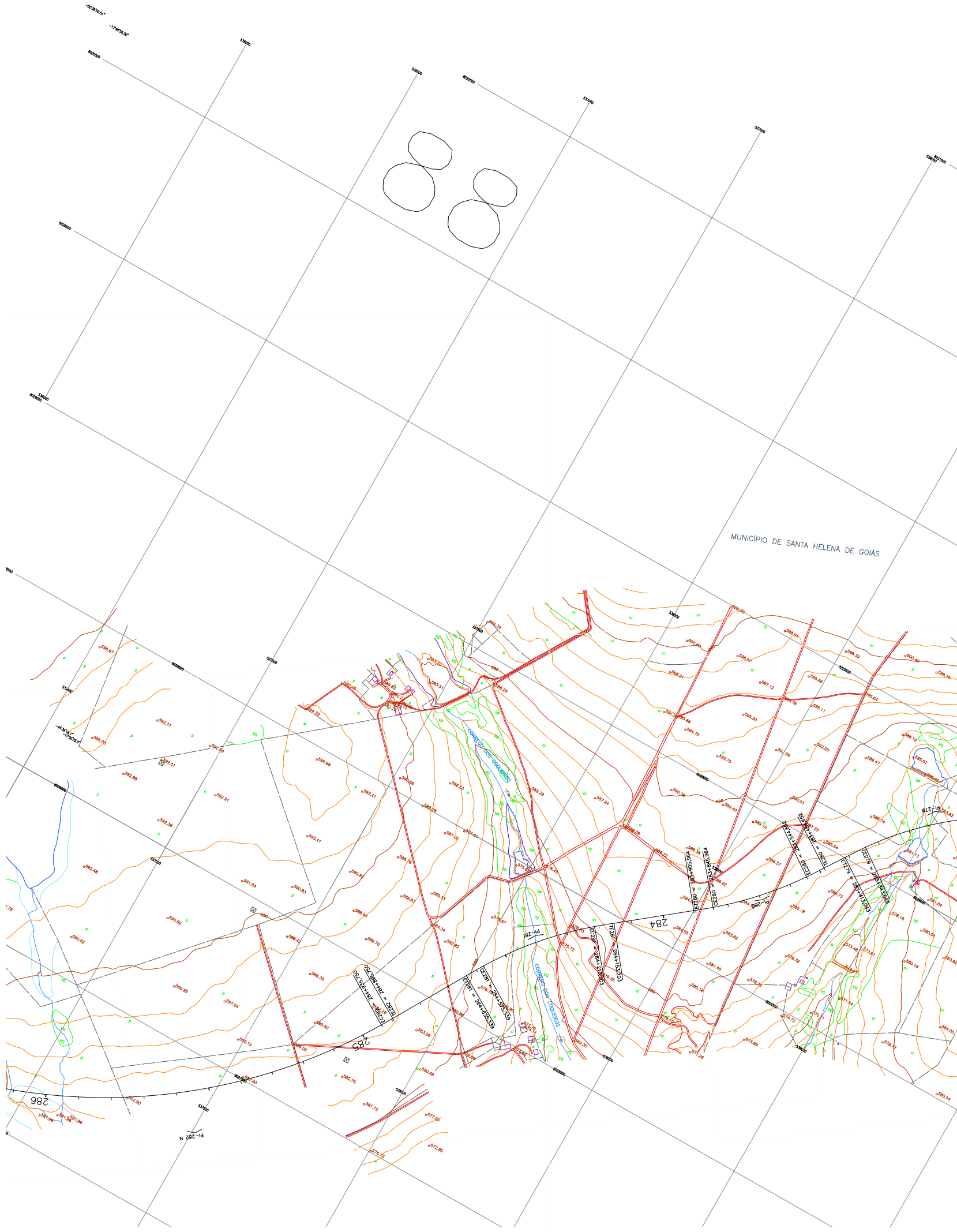
MUNICÍPIO DE SANTA HELENA DE GOIÁS
CÓRREGO DOS COQUEIROS
284
285
286
PI-279
PI-280
PI-281
PI-282 N
CE279 = 283+343,043
ET279 = 283+413,043
TE280 = 283+484,652
EC280 = 283+544,652
CE280 = 283+845,964
ET280 = 283+905,964
TE281 = 284+153,203
EC281 = 284+213,203
CE281 = 284+575,339
ET281 = 284+635,339
TE282 = 284+895,750
EC282 = 284+935,750
-50°38'50,51"
-17°48'58,36"