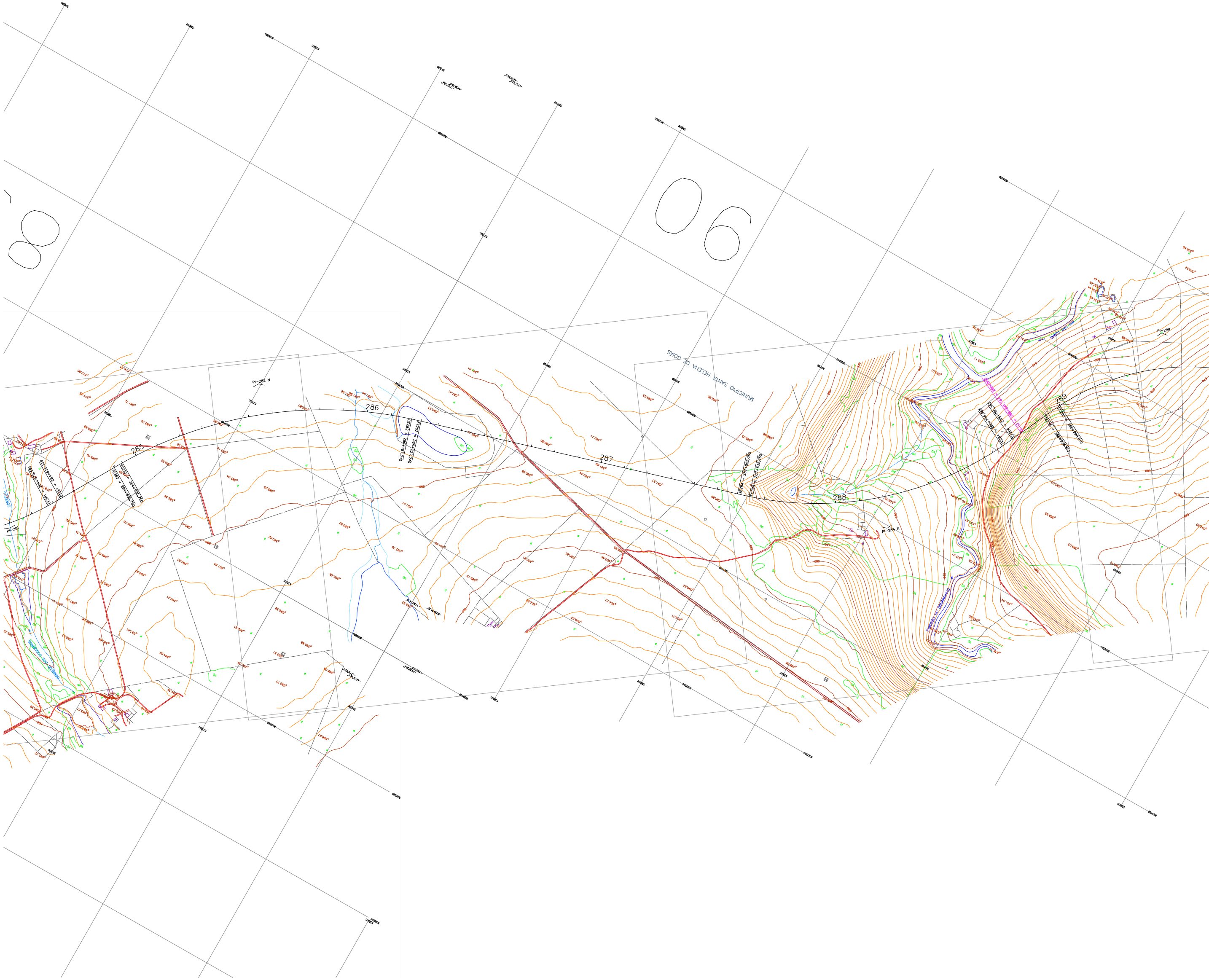
8
06
MUNICIPIO SANTA HELENA DE GOIAS
285
286
287
288
289
PI–281
PI–282 N
PI–284 N
PI–285
CE281 = 284+575,339
ET281 = 284+635,339
TE282 = 284+895,750
EC282 = 284+935,750
CE282 = 286+187,249
ET282 = 286+227,249
TE284 = 287+585,662
EC284 = 287+635,662
CE284 = 288+746,383
ET284 = 288+796,383
PI–IG = 288+841,744 = 288+800
TE285 = 288+928,810
EC285 = 288+968,810
RIO SÃO TOMAS
RIBEIRÃO DO DOURADINHO
CÓRREGO
570
580
590
540
550
560

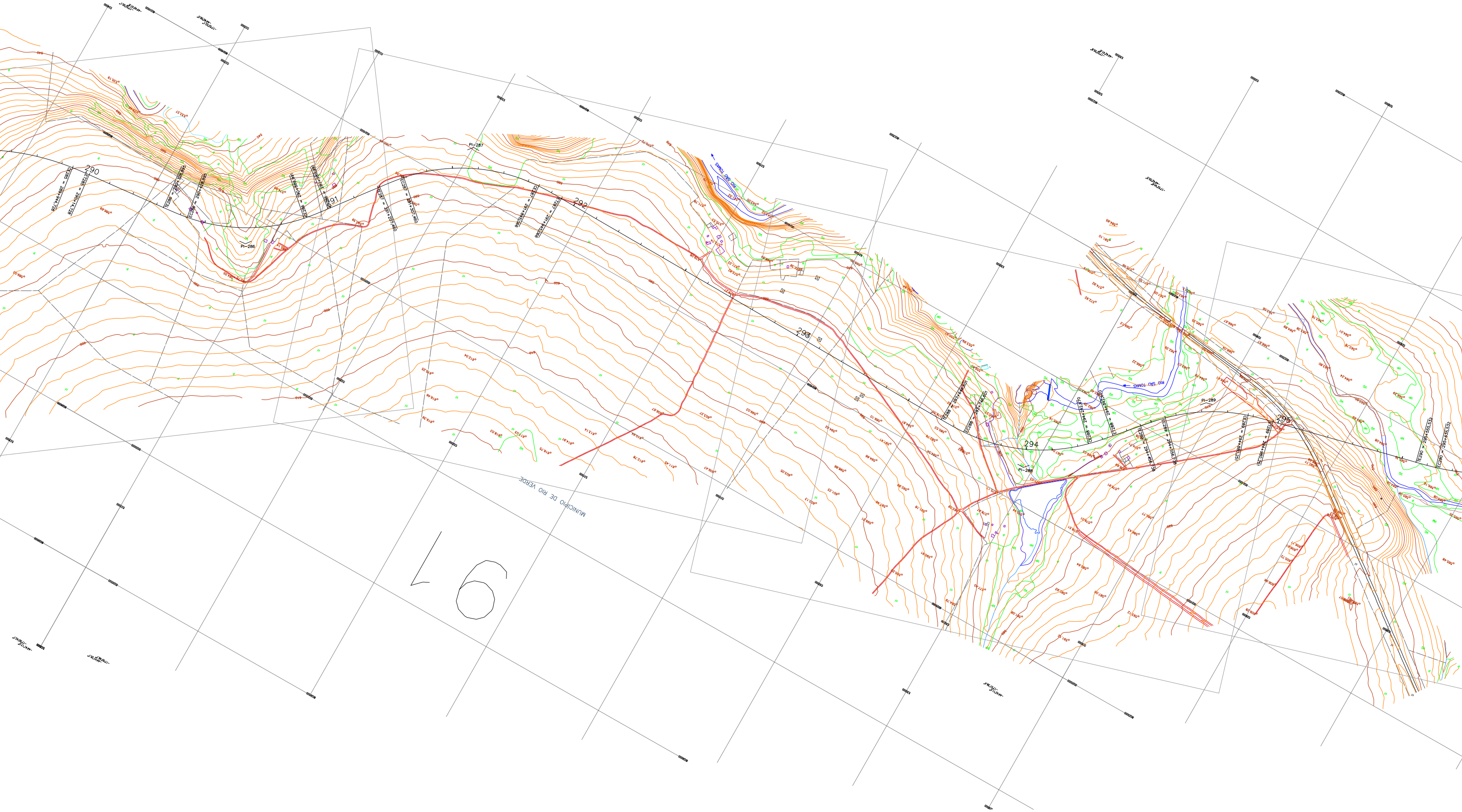
290
291
292
293
294
295
PI-286
PI-287
PI-288
PI-289
CE288 = 294+242,670
ET288 = 294+342,670
TE289 = 294+456,738
EC289 = 294+556,738
CE289 = 294+880,251
ET289 = 294+980,251
RIO SÃO TOMAS
MUNICIPIO DE RIO VERDE
L6

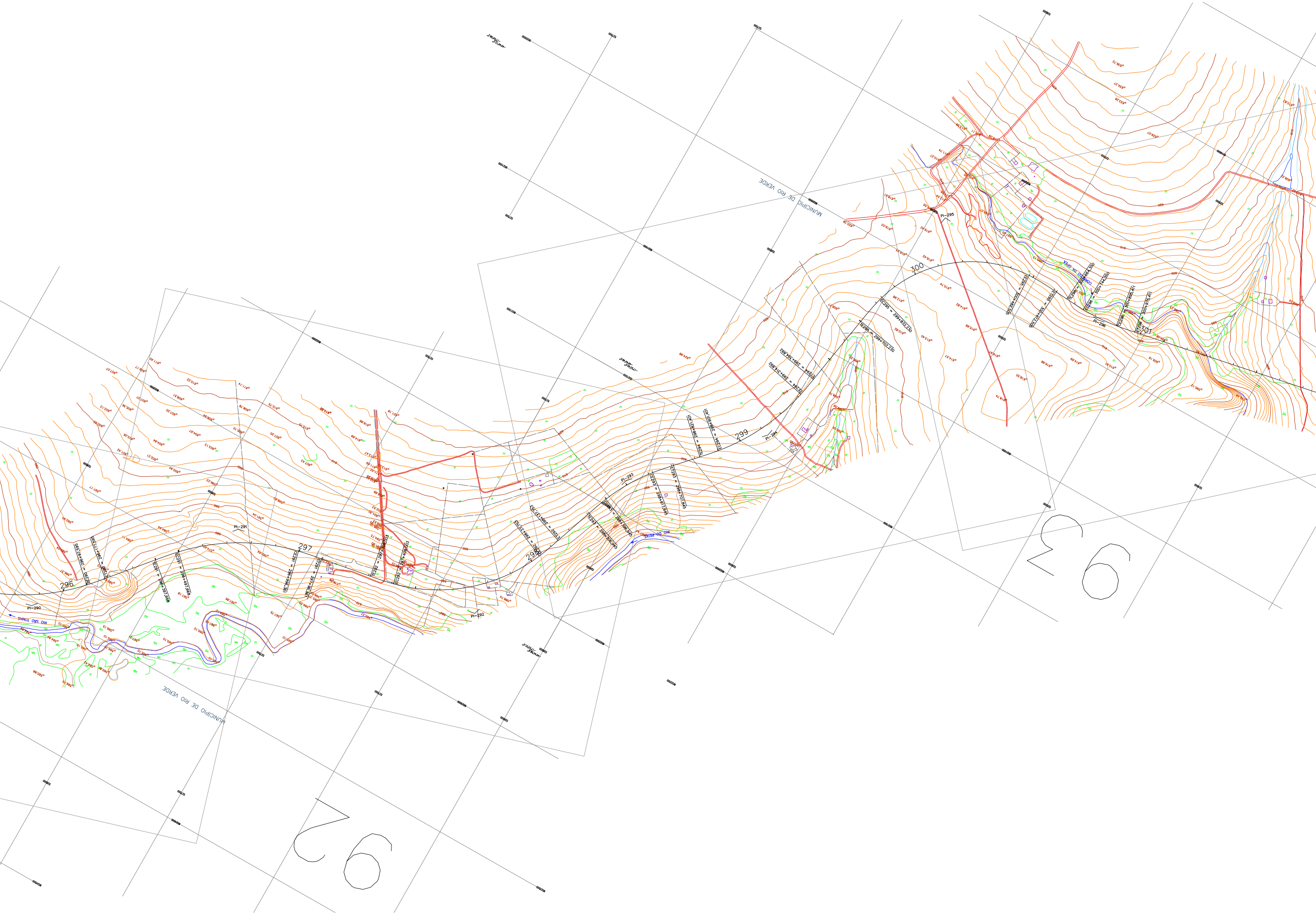
MUNICIPIO DE RIO VERDE
MUNICIPIO DE RIO VERDE
RIO SAO TOMAS
RIO DO PEIXE
CORREGO DA ONCA
296
297
298
299
300
301
PI-290
PI-291
PI-292
PI-293
PI-294
PI-295
PI-296
CE290 = 296+97,595
ET290 = 296+177,595
TE291 = 296+397,668
EC291 = 296+497,668
CE291 = 296+996,361
ET291 = 297+96,361
TE292 = 297+308,003
EC292 = 297+408,003
CE292 = 298+37,753
ET292 = 298+137,753
TE293 = 298+306,945
EC293 = 298+396,945
CE293 = 298+617,845
ET293 = 298+707,845
TE294 = 298+821,401
EC294 = 298+901,401
CE294 = 299+314,892
ET294 = 299+394,892
TE295 = 299+702,230
EC295 = 299+832,230
CE295 = 300+482,505
ET295 = 300+612,505
TE296 = 300+664,350
EC296 = 300+744,350
CE296 = 300+895,411
ET296 = 300+975,411
26
26


MUNICÍPIO DE RIO VERDE
RIO DO PEIXE
CÓRREGO BONITO
CÓRREGO VERMELHINHO
RIVERLÂNDIA
BR-452
302
303
304
305
306
307
308
PI-297
PI-298
PI-299
PI-300
PI-301
PI-302
PI-303
PI-304
TE297 = 301+967,552
EC297 = 302+47,552
CE297 = 302+378,778
ET297 = 302+458,778
TE298 = 302+563,830
EC298 = 302+643,830
CE298 = 303+28,739
ET298 = 303+108,739
TE299 = 303+304,032
EC299 = 303+384,032
CE299 = 303+740,287
ET299 = 303+820,287
TE300 = 304+35,752
EC300 = 304+135,752
CE300 = 304+407,919
ET300 = 304+507,919
TE301 = 304+601,968
EC301 = 304+721,968
CE301 = 305+118,545
ET301 = 305+238,545
TE302 = 306+119,787
EC302 = 306+239,787
CE302 = 306+622,250
ET302 = 306+742,250
TE303 = 307+43,617
EC303 = 307+163,617
CE303 = 307+699,128
ET303 = 307+819,128
TE304 = 307+991,735
EC304 = 308+111,735
CE304 = 308+223,169
6

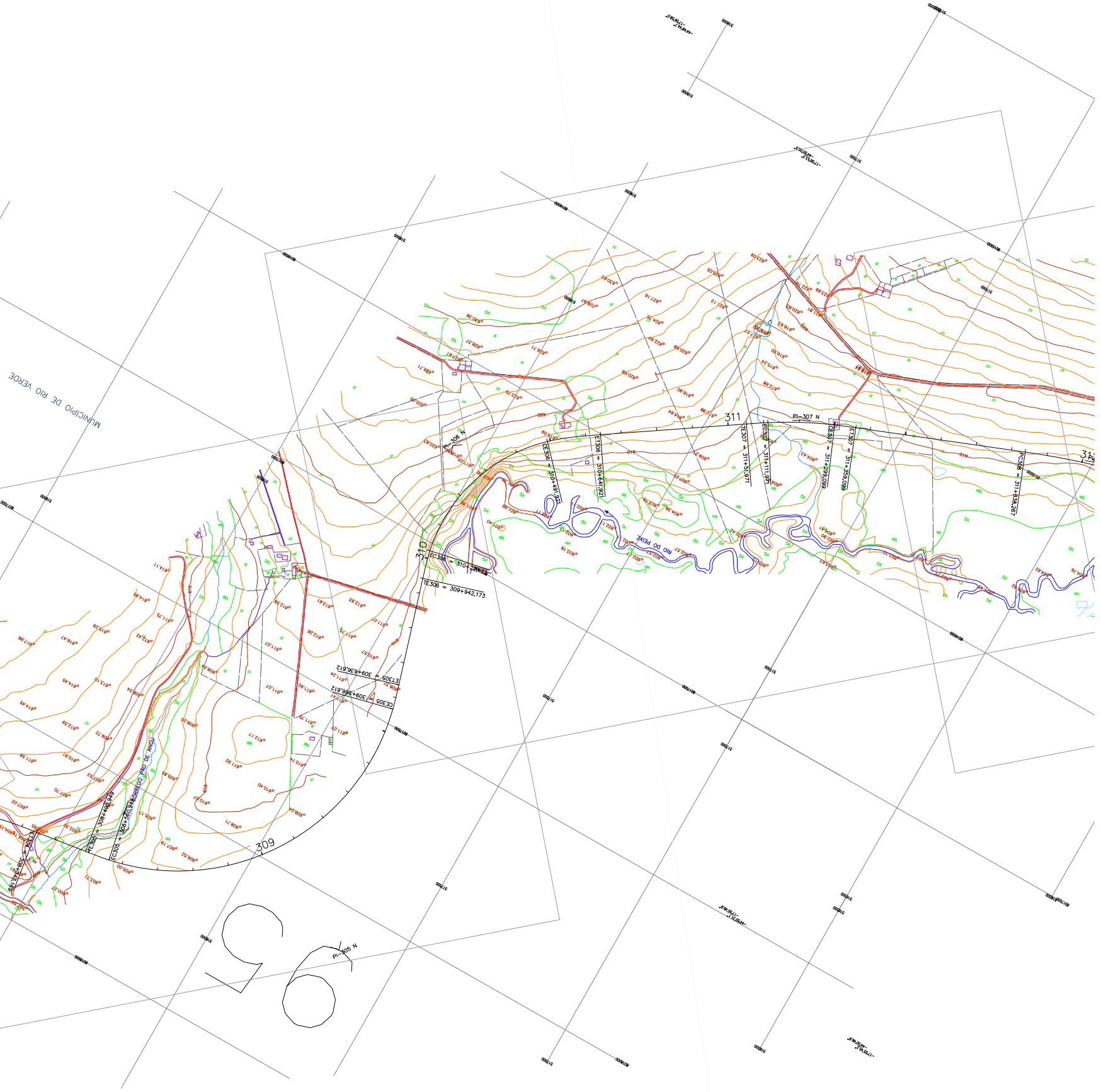
MUNICIPIO DE RIO VERDE
RIO DO PEIXE
CORREGO PAU DE ANGU
PI-305 N
PI-306 N
PI-307 N
309
310
311
ET304 = 308+343,169
TE305 = 308+490,949
EC305 = 308+560,949
CE305 = 309+566,612
ET305 = 309+636,612
TE306 = 309+942,173
EC306 = 310+2
CE306 = 310+491,921
ET306 = 310+641,921
TE307 = 311+51,971
EC307 = 311+111,971
CE307 = 311+299,099
ET307 = 311+359,099
PC308 = 311+838,267
96