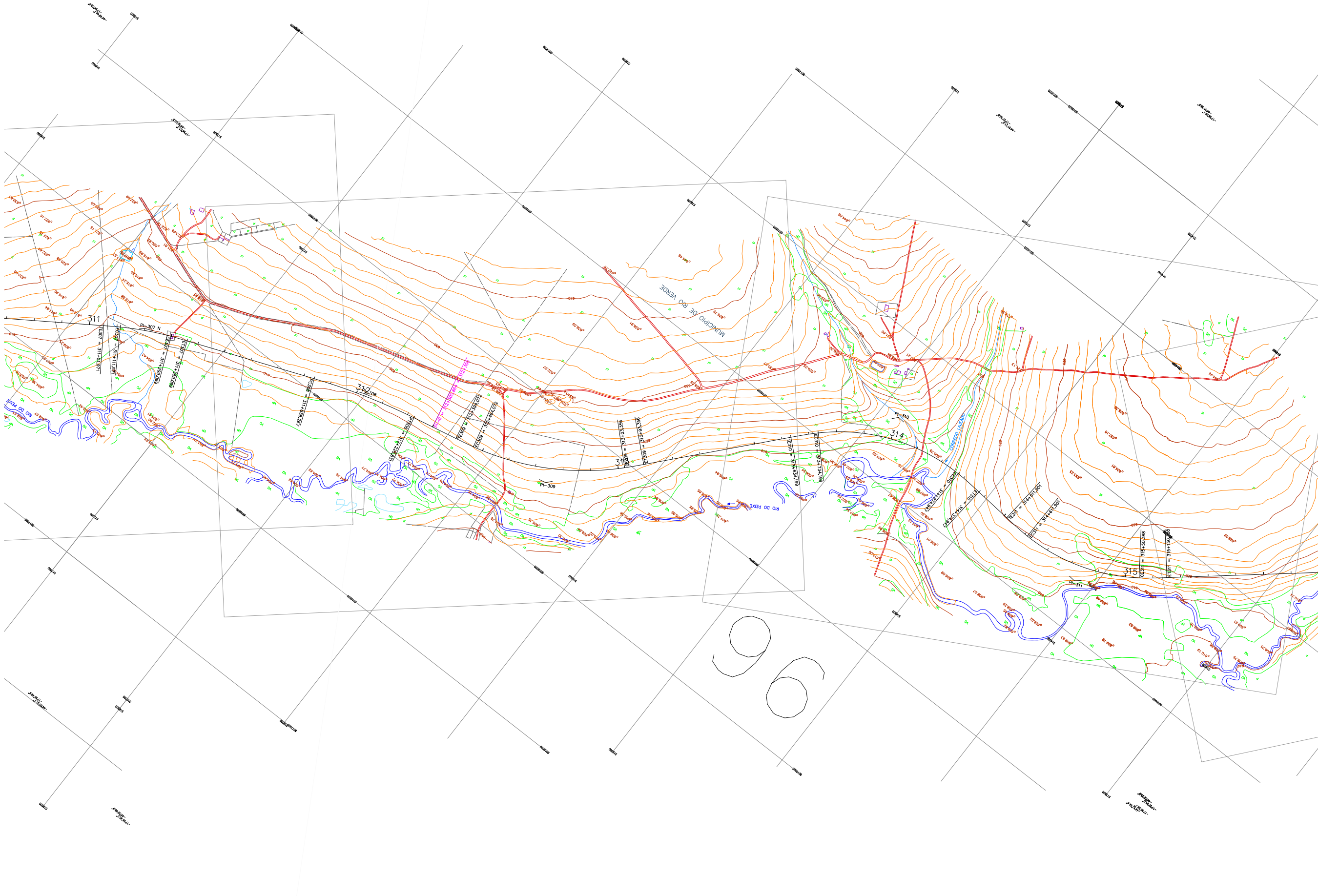311
PI-307 N
TE307 = 311+51,971
EC307 = 311+111,971
CE307 = 311+299,099
ET307 = 311+359,099
PC308 = 311+838,267
312
PT308 = 312+228,831
PI-IG = 312+300,864 = 312+300
TE309 = 312+394,072
EC309 = 312+464,072
PI-309
313
CE309 = 313+23,356
ET309 = 313+93,356
TE310 = 313+634,199
EC310 = 313+734,199
PI-310
314
CE310 = 314+274,947
ET310 = 314+374,947
TE311 = 314+511,901
EC311 = 314+611,901
PI-311
315
CE311 = 315+50,388
ET311 = 315+150,388
RIO DO PEIXE
RIO DO PEIXE
MUNICIPIO DE RIO VERDE
CORREGO LAJEADO
96

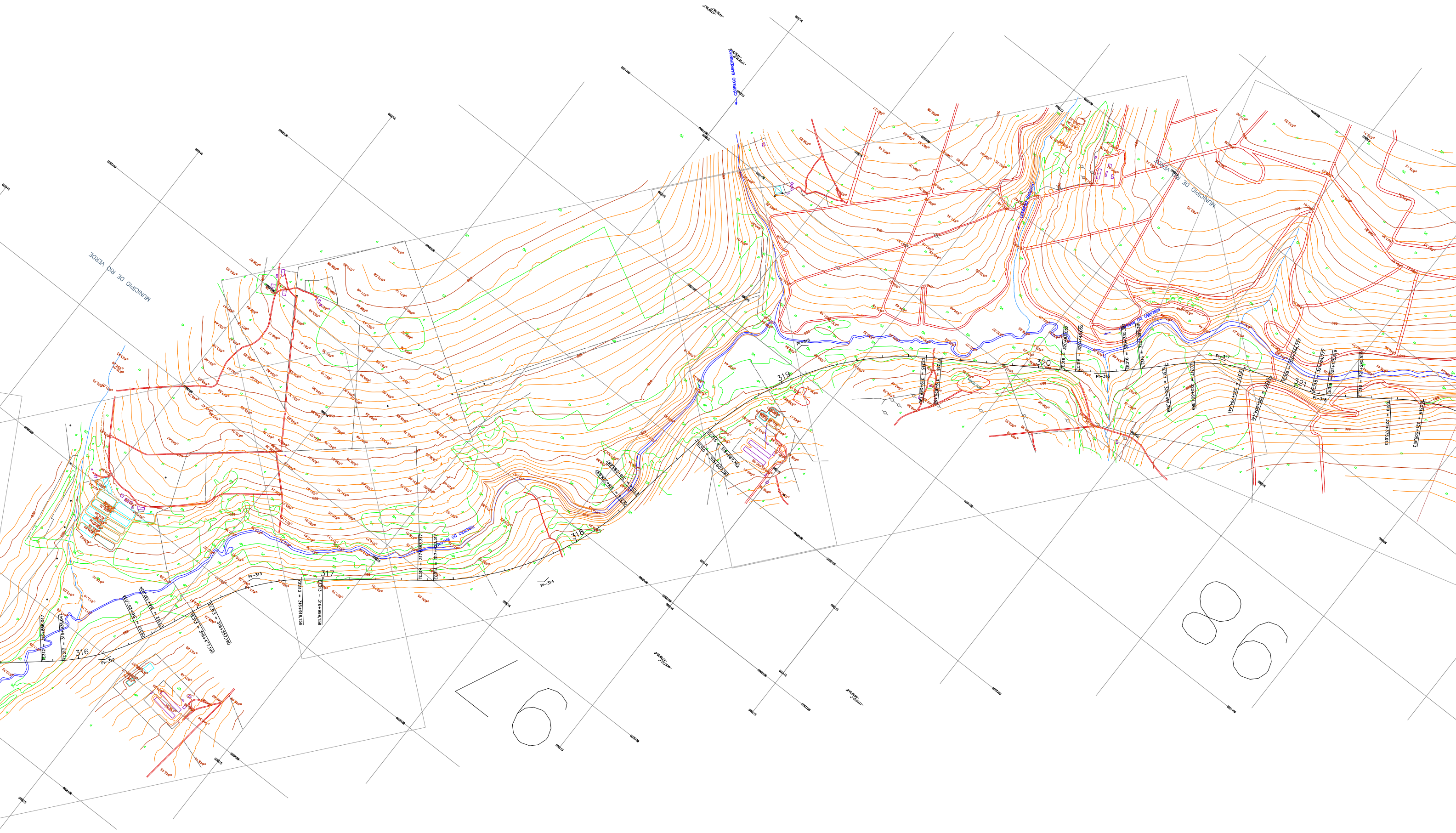
MUNICIPIO DE RIO VERDE
MUNICIPIO DE RIO VERDE
CÓRREGO BARREIRINHO
RIBEIRÃO DO RASGÃO
RIBEIRÃO DO RASGÃO
316
317
318
319
320
321
PI-312
PI-313
PI-314
PI-315
PI-316
PI-317
PI-318
TE312 = 315+856,047
EC312 = 315+936,047
CE312 = 316+257,034
ET312 = 316+337,034
TE313 = 316+477,190
EC313 = 316+557,190
CE313 = 316+918,156
ET313 = 316+998,156
TE314 = 317+363,317
EC314 = 317+423,317
CE314 = 318+228,687
ET314 = 318+288,687
TE315 = 318+607,762
EC315 = 318+667,762
CE315 = 319+568,190
ET315 = 319+628,190
TE316 = 320+83,052
EC316 = 320+143,052
CE316 = 320+335,381
ET316 = 320+395,381
TE317 = 320+491,389
EC317 = 320+601,389
CE317 = 320+794,441
ET317 = 320+904,441
TE318 = 320+944,777
EC318 = 321+64,777
CE318 = 321+125,519
ET318 = 321+245,519
TE319 = 321+375,813
EC319 = 321+505,813
MOV.TERRA
97
98

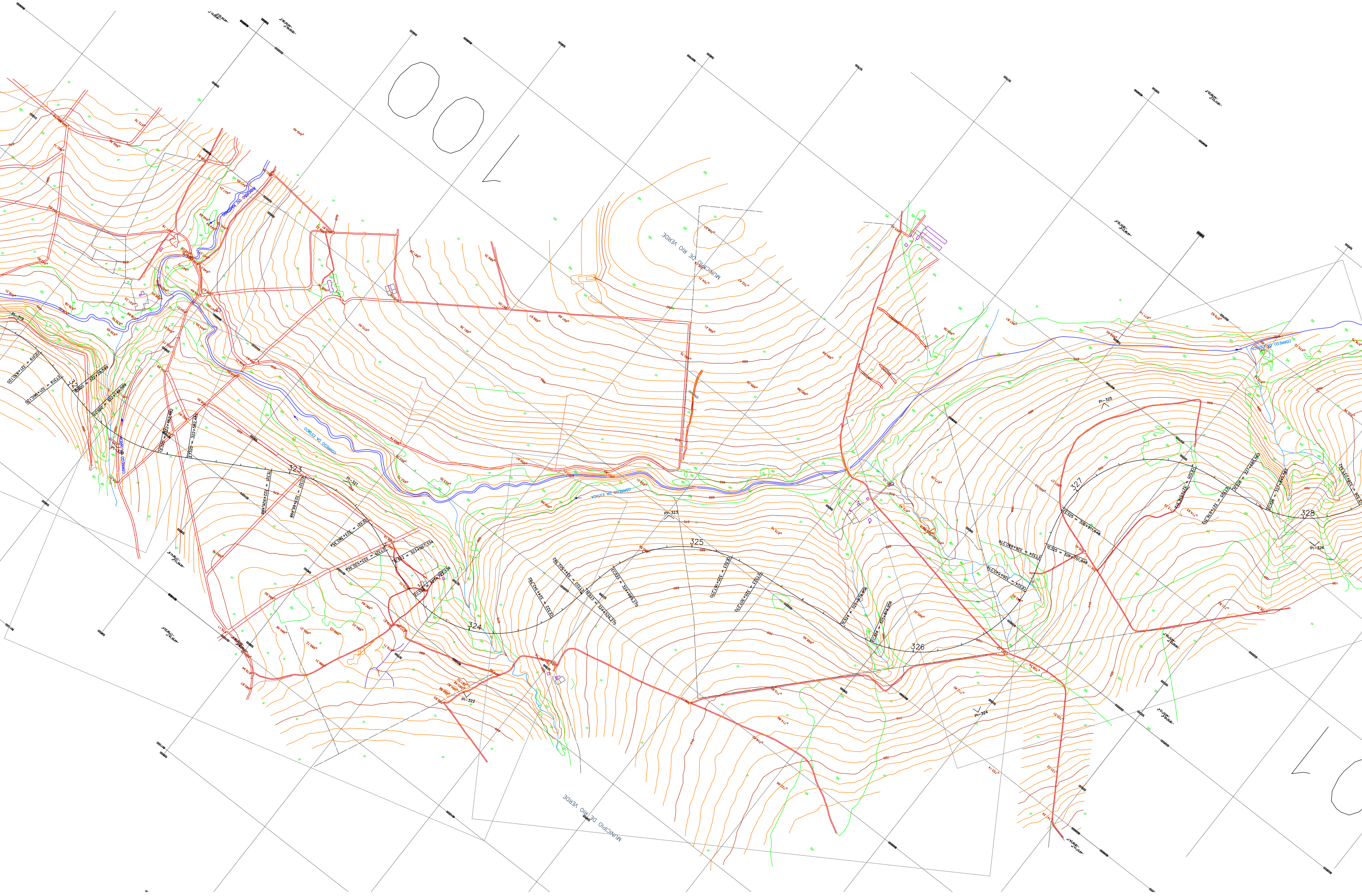
MUNICIPIO DE RIO VERDE
MUNICIPIO DE RIO VERDE
CÓRREGO DA ESTACA
CÓRREGO DA AREIA
PI-319
PI-321
PI-322
PI-323
PI-324
PI-325
PI-326
32
323
324
325
326
327
328
CE319 = 321+830,120
ET319 = 321+960,120
TE320 = 322+29,599
EC320 = 322+149,599
CE320 = 322+462,482
ET320 = 322+582,482
EC321
CE321 = 323+380,354
ET321 = 323+520,354
TE322 = 323+567,334
EC322 = 323+727,334
CE322 = 324+342,782
ET322 = 324+502,782
TE323 = 324+529,275
EC323 = 324+669,275
CE323 = 325+167,270
ET323 = 325+307,270
TE324 = 325+679,956
EC324 = 325+819,956
CE324
ET324 = 326+680,2
TE325 = 326+751,648
EC325 = 326+911,648
CE325 = 327+516,312
ET325 = 327+676,312
TE326 = 327+685,563
EC326 = 327+845,563
CE326 = 328+237,342
660
670
680
690
700
710
720
730
702,43
704,31
706,19
708,57
696,41
675,16
698,46
710,89
697,27
696,33
705,45
709,17
713,33
714,93
700,36

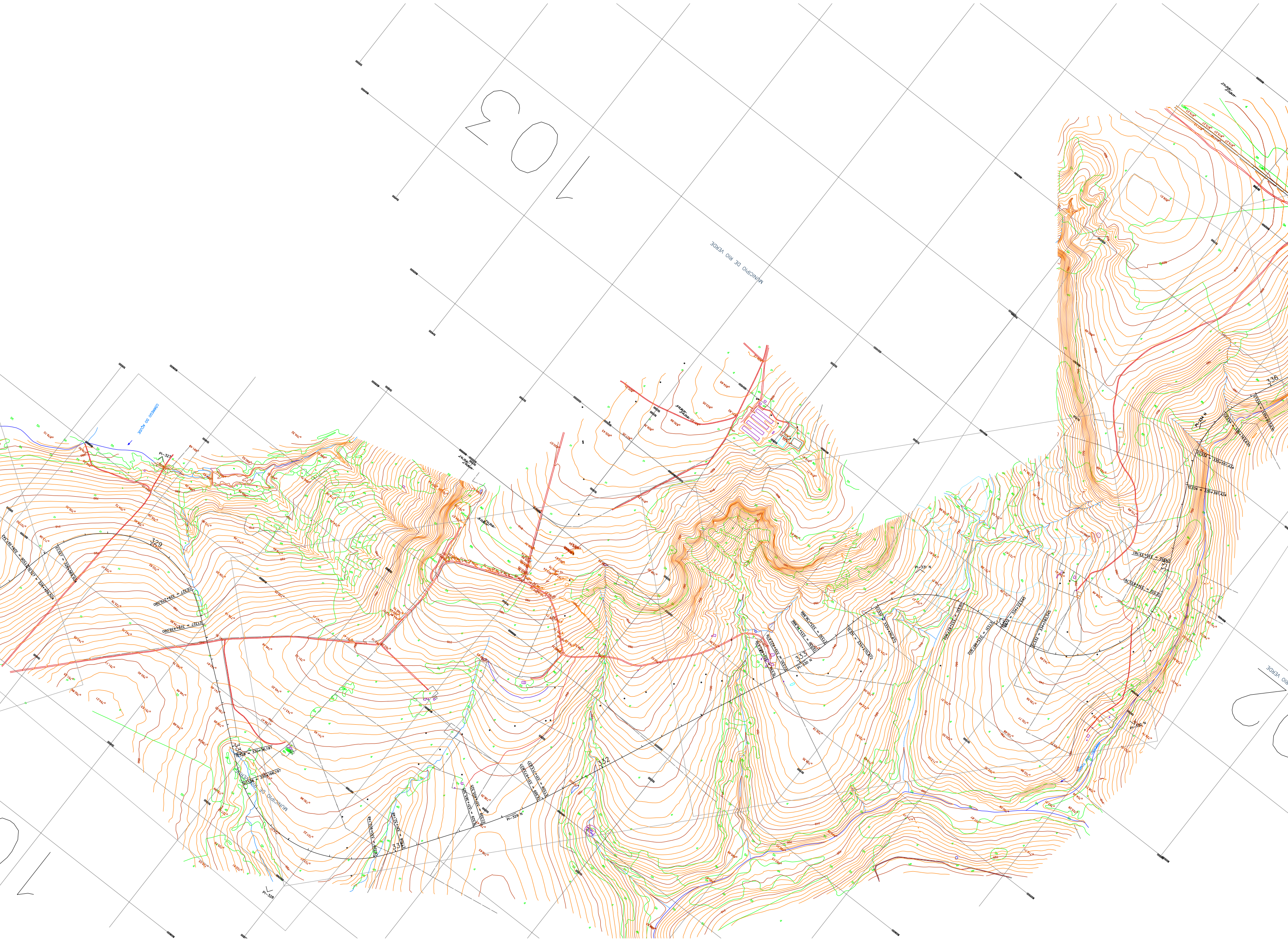
103
MUNICIPIO DE RIO VERDE
CÓRREGO DO AÇUDE
PI-327
TE327 = 328+409,504
EC327 = 328+569,504
ET326 = 328+397,342
329
CE327 = 329+279,090
ET327 = 329+439,090
TE328 = 330+36,197
EC328 = 330+166,197
CE328 = 330+902,148
ET328 = 331+32,148
331
PI-328
TE329 = 331+365,325
EC329 = 331+405,325
PI-329 N
CE329 = 331+673,837
ET329 = 331+713,837
332
TE330 = 332+922,676
EC330
333
PI-330 N
CE330 = 333+76,886
ET330 = 333+136,886
TE331 = 333+270,872
EC331 = 333+430,872
PI-331 N
CE331 = 333+827,902
ET331 = 333+987,902
TE332 = 334+22,545
EC332 = 334+182,545
CE332 = 334+873,761
ET332 = 335+33,761
335
TE334 = 335+391,424
EC334 = 335+551,424
PI-334 N
CE334 = 335+763,635
ET334 = 335+923,635
336
PI-336 N
700
710
720
730
740
750
760
770
780

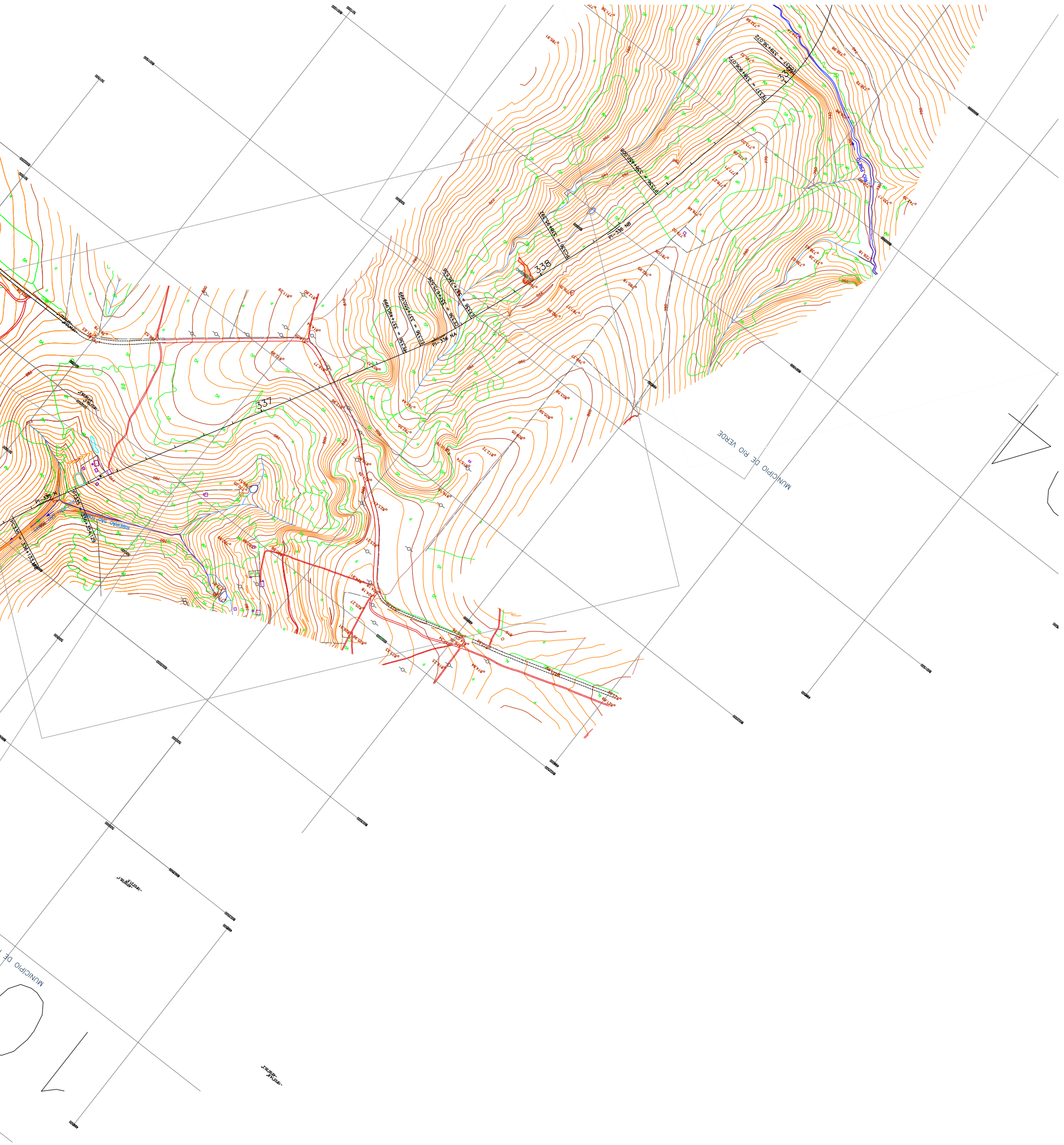
MUNICIPIO DE RIO VERDE
MUNICIPIO DE
337
338
PI-336 NA
PI-336 NB
PI336 = 339+445.002
PT336 = 337+450.689
PC336 = 337+421.925
PC336 = 338+85.992
PT337 = 339+900.072
PC337 = 339+36.072