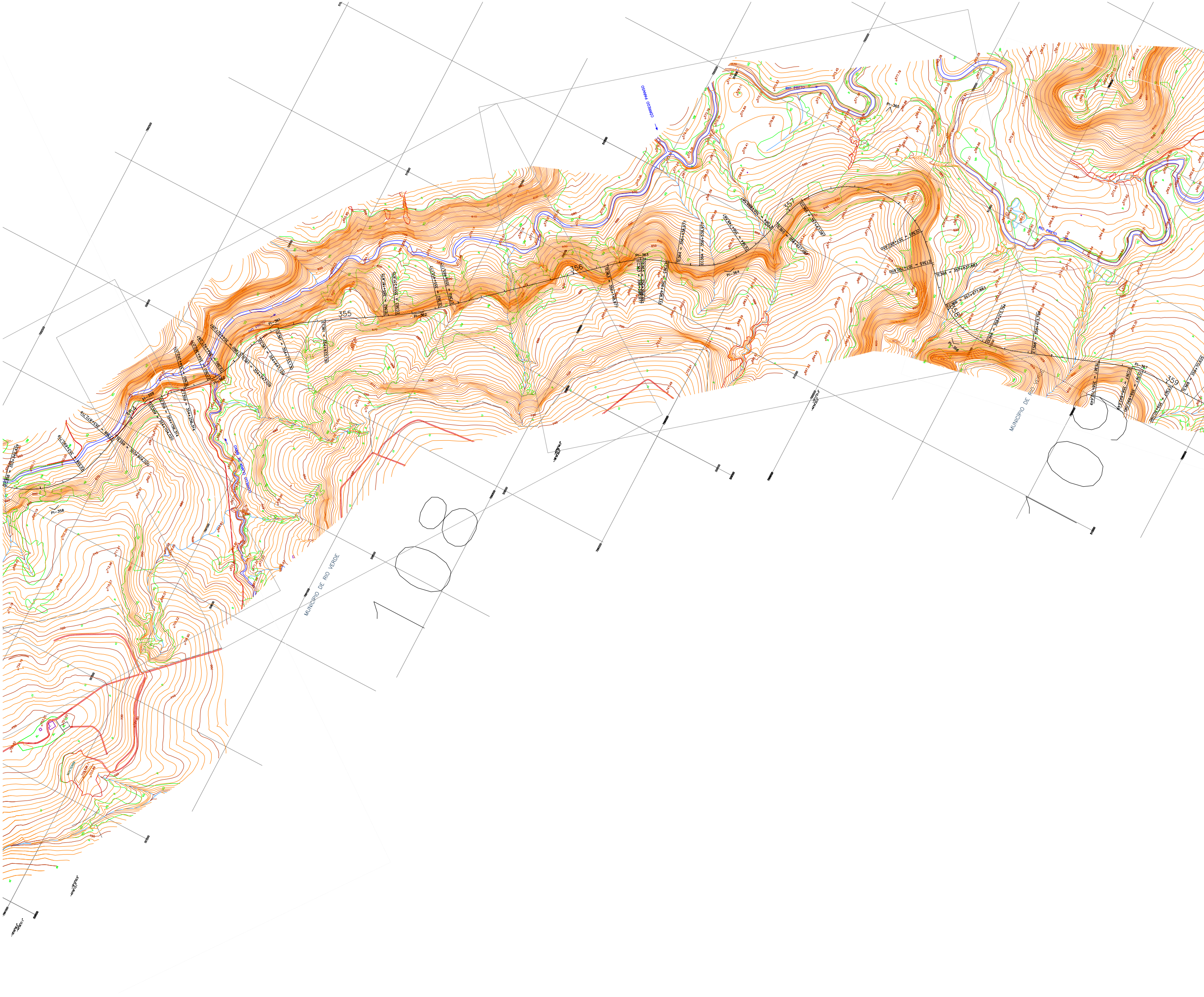
CÓRREGO PARAISO
RIO PRETO
CÓRREGO OLARIA DE BAIXO
MUNICÍPIO DE RIO VERDE
354
355
356
357
358
359
PI-358
PI-360
PI-361
PI-362
PI-363
PI-364
PI-365
PI-366
PI-367
TE364 = 356+438,977
EC364 = 356+538,977
CE364 = 356+748,587
ET364 = 356+888,587
TE365 = 356+927,087
EC365 = 357+67,087
TE366 = 357+837,883
ET359 = 354+256,314
108

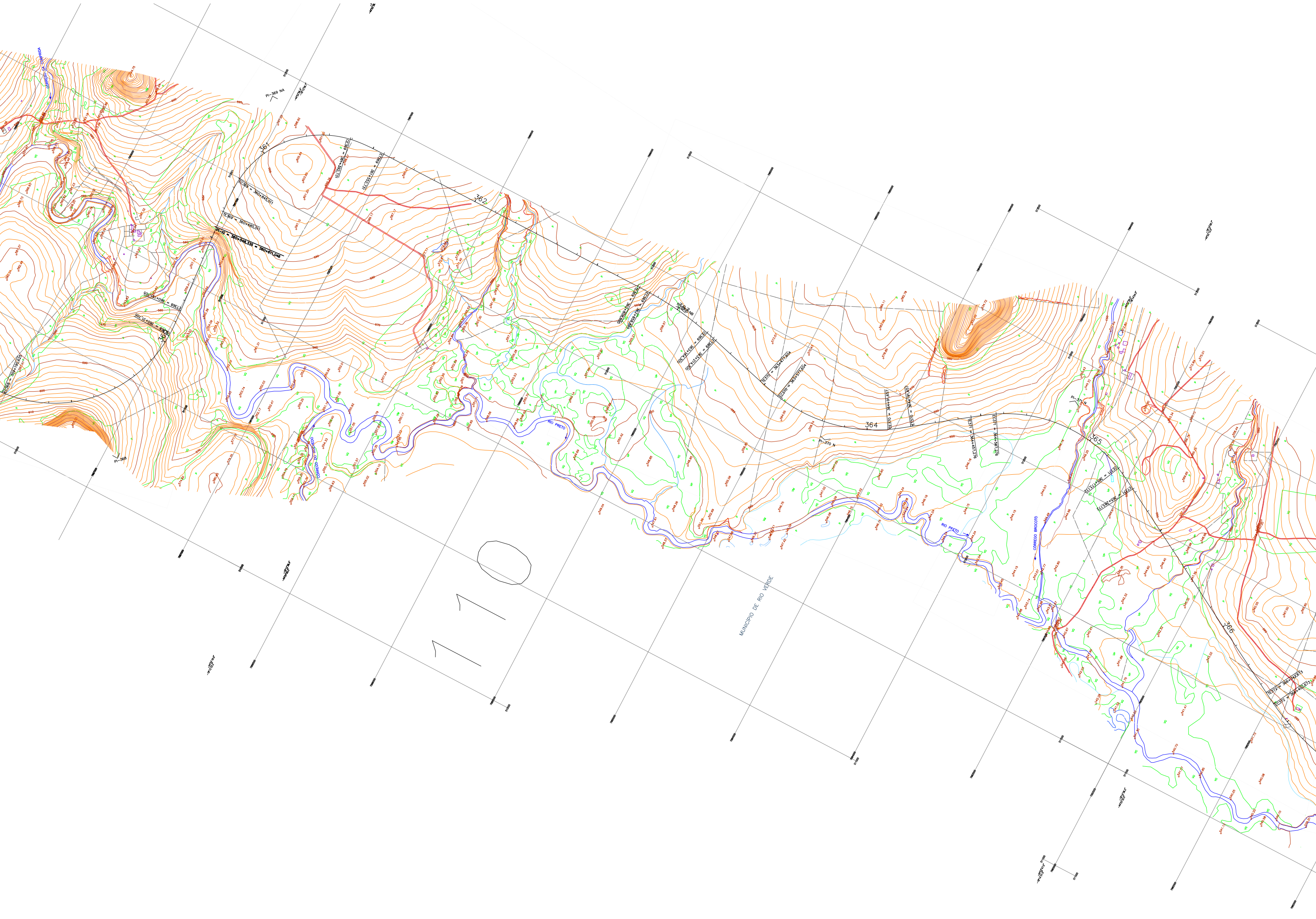
361
362
364
365
366
PI–IG = 360+548,335 = 360+611,046
TE.369 = 360+685,011
EC369 = 360+845,011
PI–369 NA
TE370 = 363+477,604
EC370 = 363+577,604
CE370 = 364+91,657
ET370 = 364+191,657
PI–370 N
TE371 = 364+457,276
EC371 = 364+567,276
PI–368
RIO PRETO
CÓRREGO BROCOTÓ
MUNICÍPIO DE RIO VERDE
110

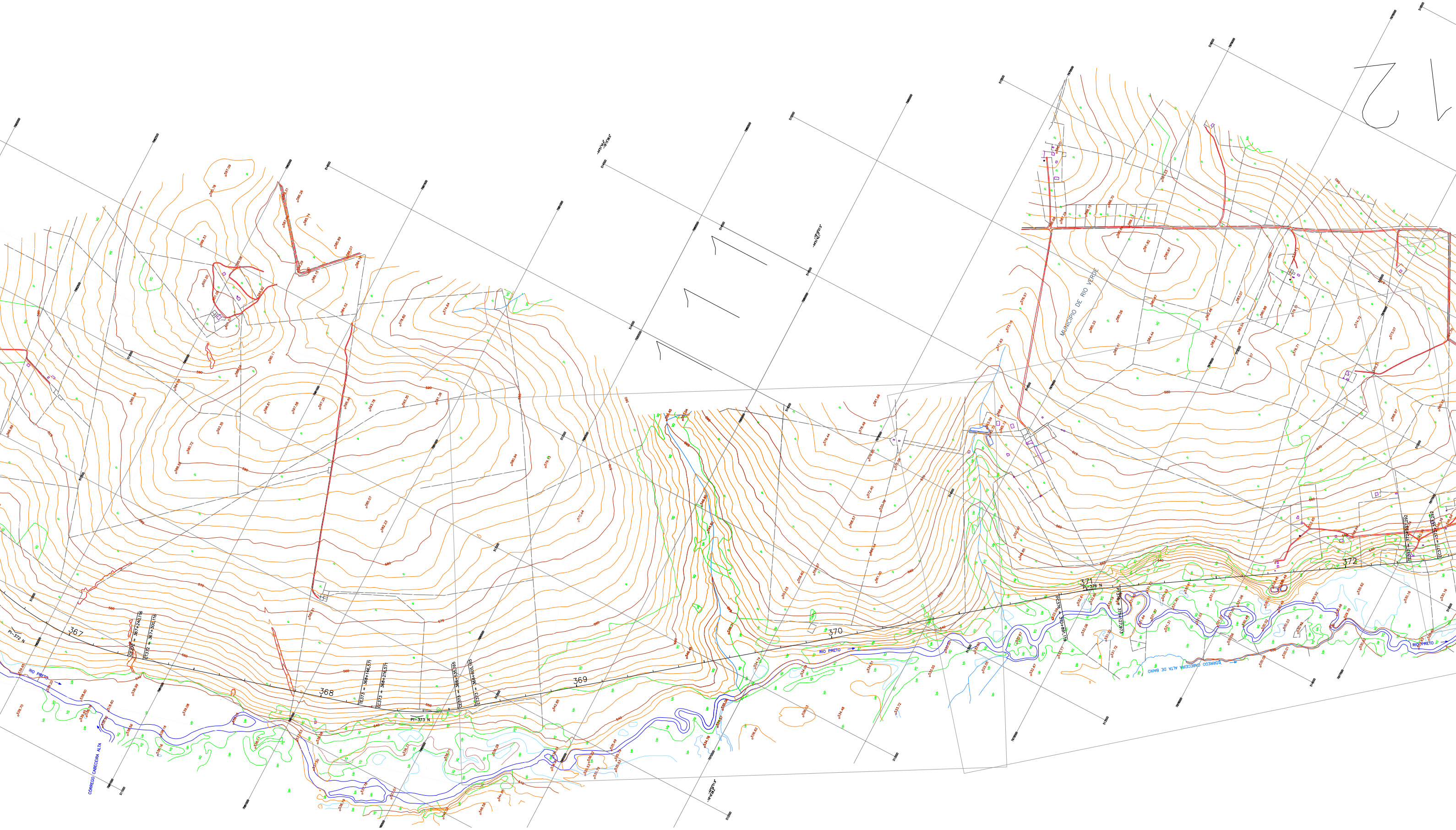
MUNICIPIO DE RIO VERDE
RIO PRETO
CÓRREGO CABECEIRA ALTA
CÓRREGO CABECEIRA ALTA DE BAIXO
367
368
369
370
371
372
PI-372 N
PI-373 N
PI-376 N
CE372 = 367+240,116
ET372 = 367+300,116
TE373 = 368+146,571
EC373 = 368+216,571
CE373 = 368+535,165
ET373 = 368+605,165
PC376 = 370+891,119
PT376 = 371+127,973
TE377 = 372+287,292
EC377 = 372+357,292
540
550
560
570
580
590

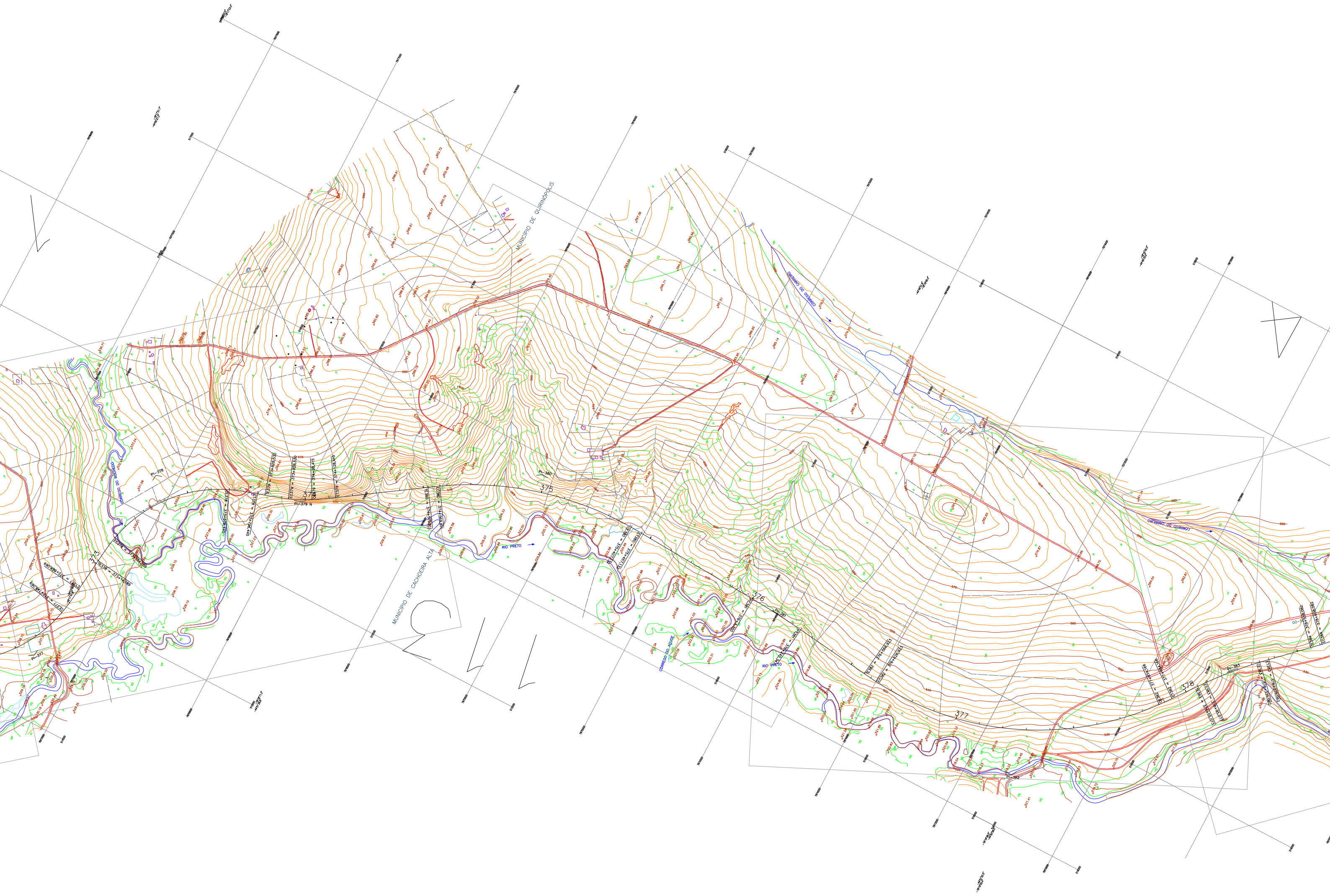
MUNICÍPIO DE QUIRINÓPOLIS
MUNICÍPIO DE CACHOEIRA ALTA
RIO PRETO
RIO PRETO
CORREGO DO AÇUDE
375
376
377
378
PI-378
PI-379 N
PI-380
PI-381
TE380 = 374+519,811
EC380 = 374+569,811
PC381 = 376+3?,350
PT381 = 376+242,341
590
530
540
579,45
578,02
526,58
526,51
523,68
521,03
521,05
522,31
519,89
524,80
517000
516500
515500
7976500
7975500

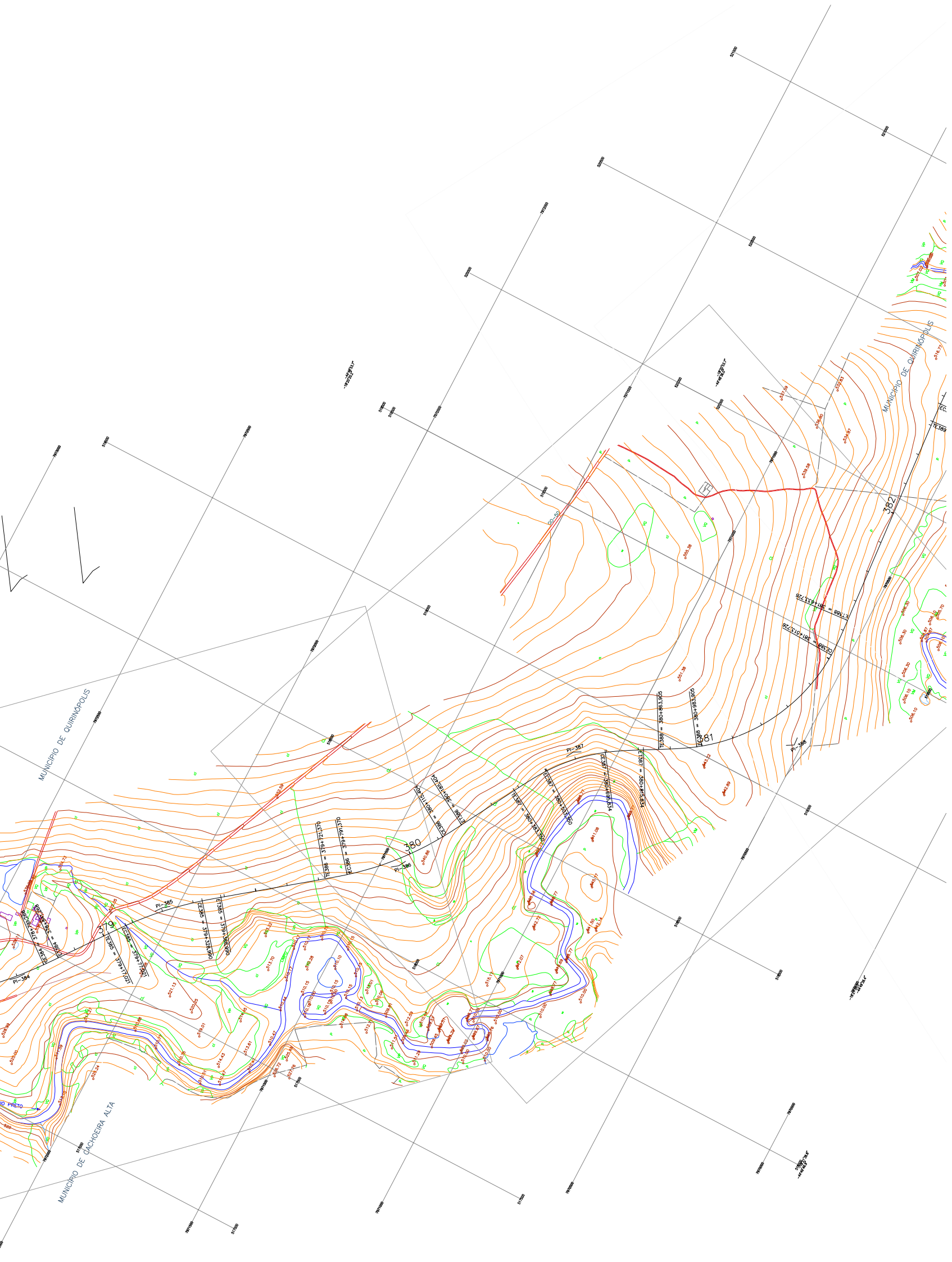
MUNICÍPIO DE QUIRINÓPOLIS
MUNICÍPIO DE QUIRINÓPOLIS
MUNICÍPIO DE CACHOEIRA ALTA
379
380
381
382
PI-384
PI-385
PI-386
PI-387
PI-388
CE384 = 378+791,288
ET384 = 378+841,288
TE385 = 379+17,021
EC385 = 379+77,021
CE385 = 379+328,990
ET385 = 379+388,990
TE386 = 379+721,370
EC386 = 379+791,370
CE386 = 380+115,404
ET386 = 380+185,404
TE387 = 380+383,350
EC387 = 380+503,350
CE387 = 380+695,834
ET387 = 380+815,834
TE388 = 380+863,905
EC388 = 380+983,905
CE388 = 381+513,726
ET388 = 381+633,726
540.86
551.38
555.38
552.59
534.73
525.05
521.13
520.25
519.01
513.61
514.45
528.99
525.00
506.30
506.10
505.70
O PRETO