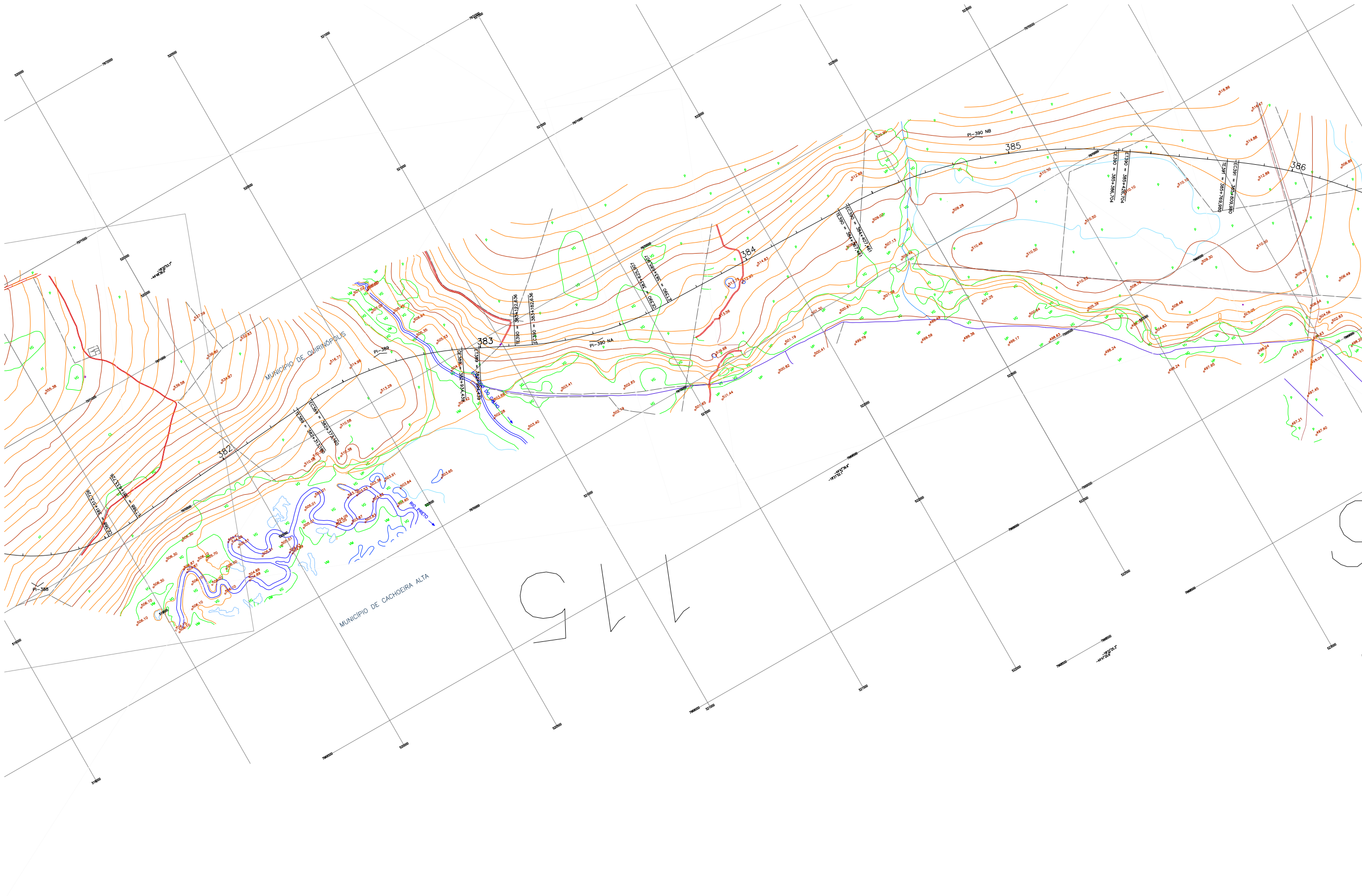
MUNICÍPIO DE QUIRINÓPOLIS
MUNICÍPIO DE CACHOEIRA ALTA
RIO PRETO
PI-388
PI-389
PI-390 NA
PI-390 NB
382
383
384
385
386

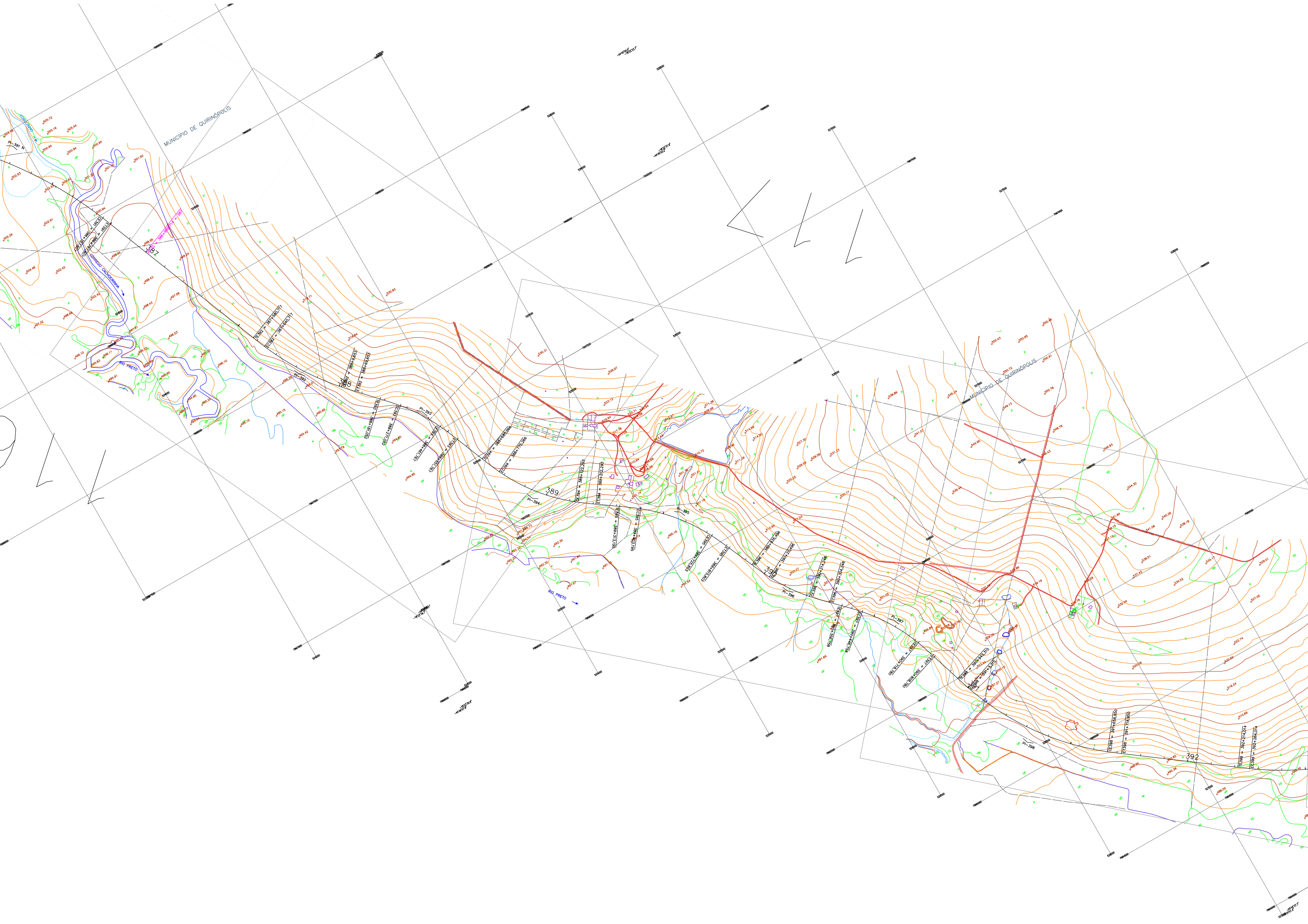
MUNICÍPIO DE QUIRINÓPOLIS
CORGUINHO
CÓRREGO CACHOEIRINHA
RIO PRETO
PI-391 N
CE391 = 386+707,807
ET391 = 386+797,807
PTG = 386+969,714 = 387
387
TE392 = 387+580,717
EC392 = 387+640,717
PI-392
CE392 = 388+9,653
ET392 = 388+69,653
TE393 = 388+181,052
EC393 = 388+271,052
PI-393
CE393 = 388+461,767
ET393 = 388+551,767
TE394 = 388+685,266
EC394 = 388+775,266
389
PI-394
CE394 = 389+122,293
ET394 = 389+212,293
TE395 = 389+313,195
EC395 = 389+403,195
PI-395
CE395 = 389+725,803
ET395 = 389+815,803
TE396 = 389+935,496
EC396 = 390+25,496
390
PI-396
CE396 = 390+214,248
ET396 = 390+304,248
TE397 = 390+356,758
EC397 = 390+446,758
PI-397
CE397 = 390+718,780
ET397 = 390+808,780
TE398 = 390+943,315
EC398 = 391+3,315
PI-398
CE398 = 391+658,950
ET398 = 391+718,950
392
TE399 = 392+214,014
EC399 = 392+264,014
MUNICÍPIO DE QUIRINÓPOLIS
RIO PRETO
7968500
7968000
7967500
7967000
7966500
7966000
7965500
7965000
7964500
524000
524500
525000
525500
526000
526500
527000
505.72
505.16
505.44
504.46
500.94
500.94
500.94
501.50
501.50
502.83
502.83
501.22
502.83
500.94
502.91
505.29
498.96
498.96
499.24
504.48
502.42
498.43
502.42
498.43
497.58
498.66
497.32
497.81
496.53
496.10
496.11
495.83
496.53
495.69
496.20
496.10
495.91
496.90
494.95
495.20
496.13
494.64
495.15
495.15
518.71
530.83
516.84
496.38
496.01
495.69
494.42
494.85
493.79
494.85
528.97
523.12
520.71
520.94
519.64
519.58
517.76
517.05
511.38
508.99
512.97
512.43
514.99
514.90
527.30
509.99
510.72
528.59
510.64
509.89
509.27
508.58
511.09
526.59
501.36
501.41
525.25
501.14
501.18
517.03
510.99
498.73
497.93
494.54
492.30
495.16
492.83
492.72
492.20
492.30
491.84
491.73
492.54
491.67
525.77
539.44
503.27
501.26
501.05
520.86
520.16
519.19
499.86
500.78
503.78
509.26
508.48
508.17
491.68
503.44
500.16
497.27
520.09
520.59
516.24
510.69
492.82
488.35
490.38
492.34
488.55
P
VP
VG
VM
Cl
CL

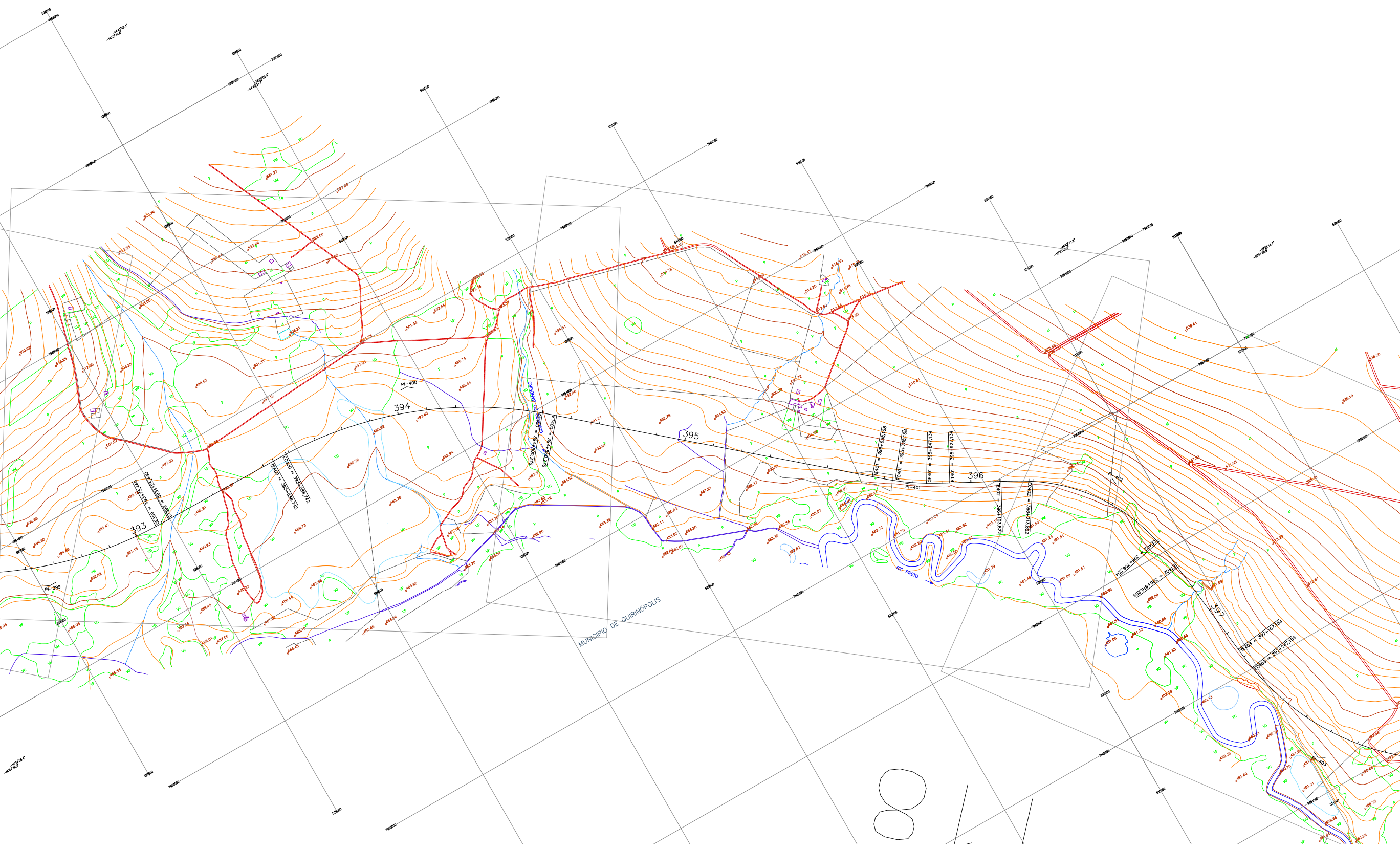
393
394
395
396
397
PI=399
PI=400
PI=401
PI-402
PI=403
CE399 = 393+75,440
ET399 = 393+125,440
TE400 = 393+538,742
EC400 = 393+588,742
CE400 = 394+500,276
ET400 = 394+550,276
TE401 = 395+658,168
EC401 = 395+738,168
CE401 = 395+847,134
ET401 = 395+927,134
TE402 = 396+103,822
EC402 = 396+213,822
CE402 = 396+706,204
ET402 = 396+816,204
TE403 = 397+167,154
EC403 = 397+247,154
CÓRREGO DO BANDEIRO
RIO PRETO
MUNICÍPIO DE QUIRINÓPOLIS
8

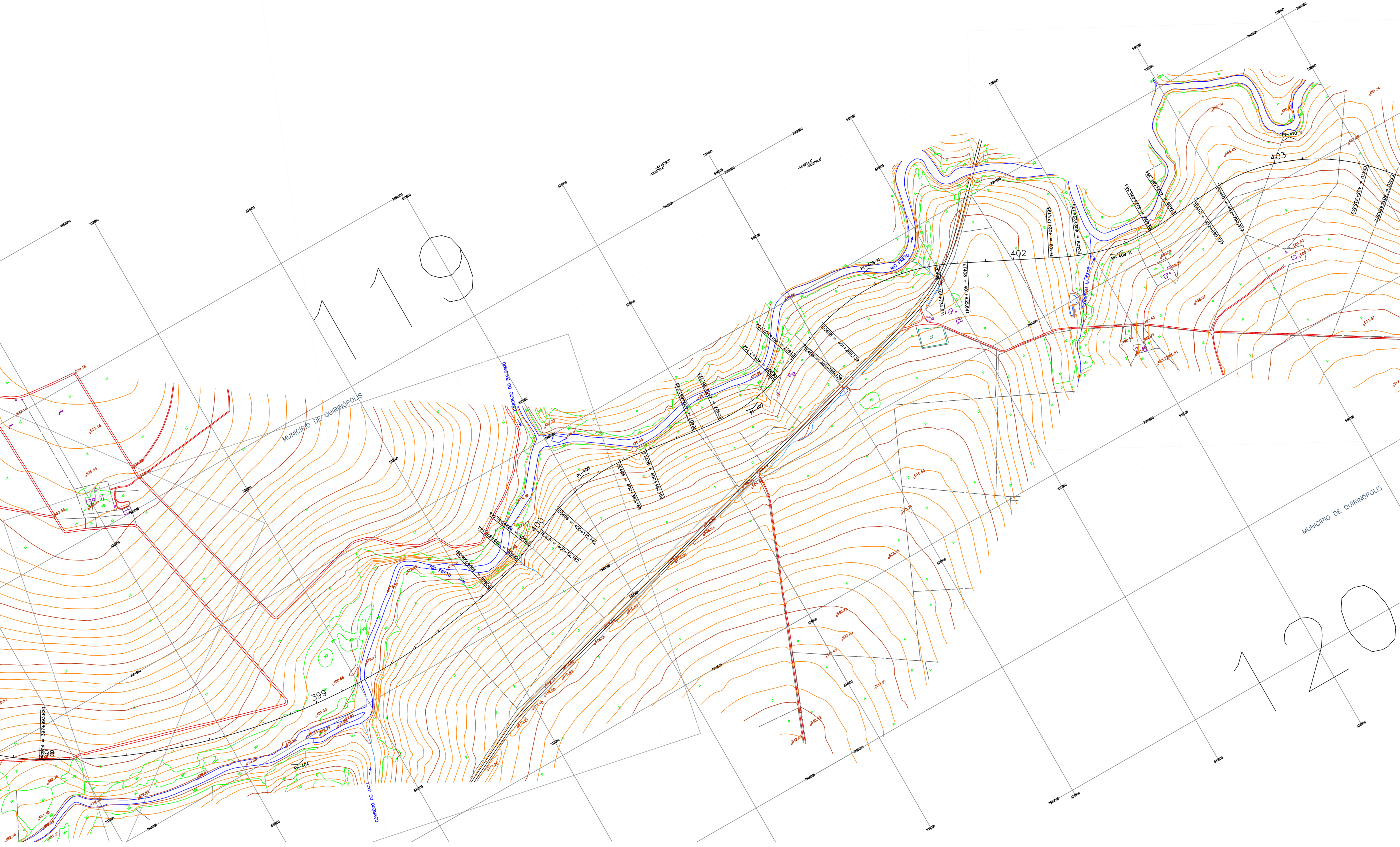
119
120
MUNICÍPIO DE QUIRINÓPOLIS
MUNICÍPIO DE QUIRINÓPOLIS
RIO PRETO
CÓRREGO DO BALSAMO
CÓRREGO DO JACA
CÓRREGO LAJEADO
398
399
400
402
403
EC404 = 397+993,820
PI-404
RC405 = 399+729,081
CE405 = 399+870,144
ET405 = 399+940,144
TE405 = 400+12,742
EC406 = 400+112,742
PI-406
CE406 = 400+383,169
ET406 = 400+483,169
TE407 = 400+661,723
EC407 = 400+761,723
PI-407
CE407 = 401+7,752
ET407 = 401+107,752
TE408 = 401+169,139
EC408 = 401+269,139
PI-408 N
CE408 = 401+735,641
ET408 = 401+835,641
TE409 = 402+124,195
EC409 = 402+224,195
PI-409 N
CE409 = 402+495,364
ET409 = 402+595,364
TE410 = 402+690,377
EC410 = 402+790,377
PI-410 N
CE410 = 403+335,512
ET410 = 403+435,512
CF

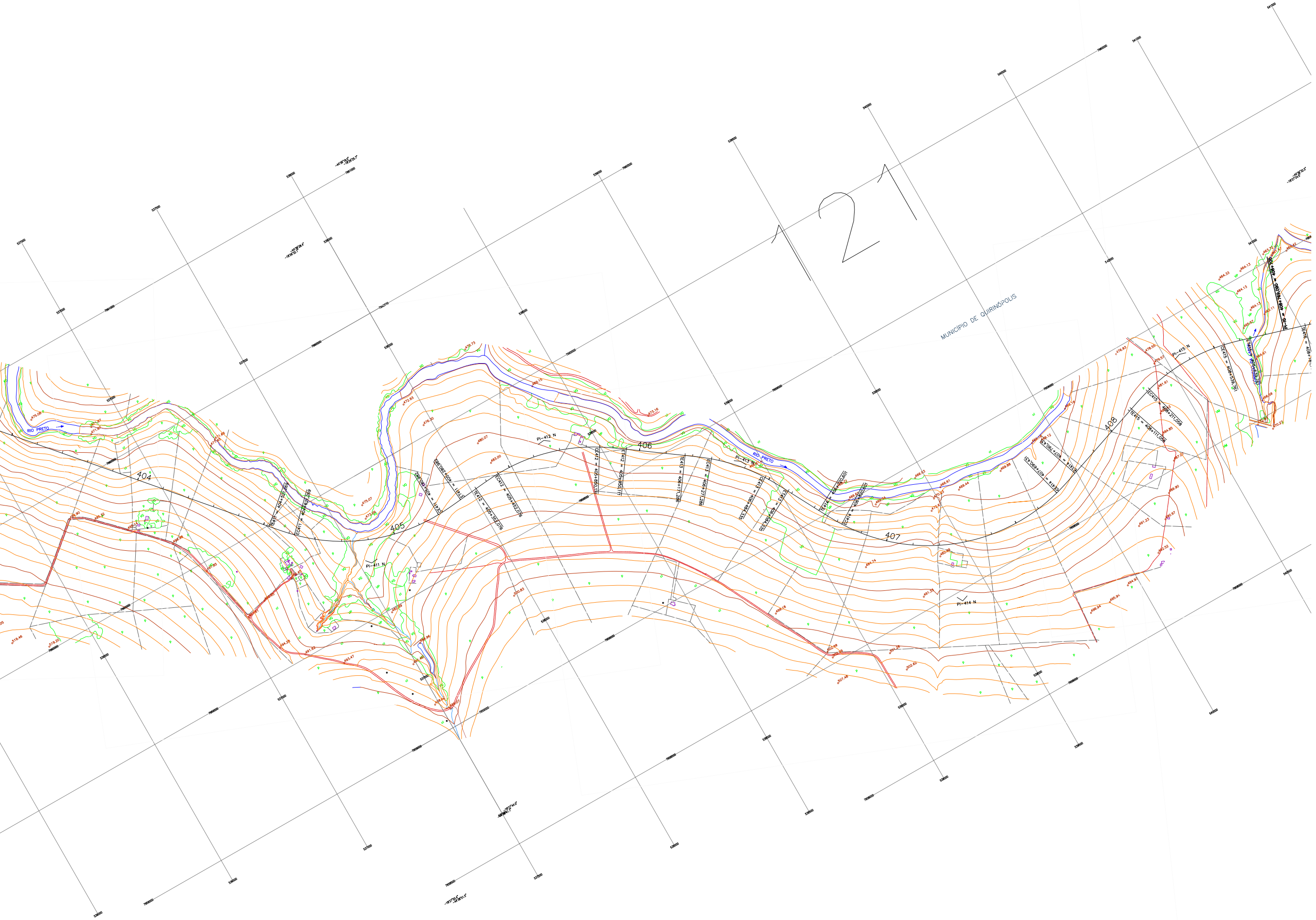
21
MUNICÍPIO DE QUIRINÓPOLIS
RIO PRETO
404
405
406
407
408
PI-411 N
PI-412 N
PI-413 N
PI-414 N
PI-415 N
TE411 = 404+521,269
EC411 = 404+621,269
CE411 = 405+180,982
ET411 = 405+280,982
TE412 = 405+352,076
EC412 = 405+452,076
CE412 = 405+850,111
ET412 = 405+950,111
TE413 = 406+171,286
EC413 = 406+271,286
CE413 = 406+484,335
ET413 = 406+584,335
TE414 = 406+720,601
EC414 = 406+820,601
CE414 = 407+690,431
ET414 = 407+790,431
TE415 = 408+111,058
EC415 = 408+211,058
CE415 = 408+539,761
PI-10 = 408+769,090
CÓRREGO DA LAGOA
472.93
476.30
480.07
483.00
475.07
473.09
473.16
469.15
500.83
482.89
484.74
466.93
466.61
469.44
469.88
470.23
469.12
476.93
478.55
479.57
481.61
484.85
487.07
489.90
490.97
491.23
492.52
464.13
465.57
464.61
466.59
470.27
7959500
7959000
7958500
538000
538500
539000
539500