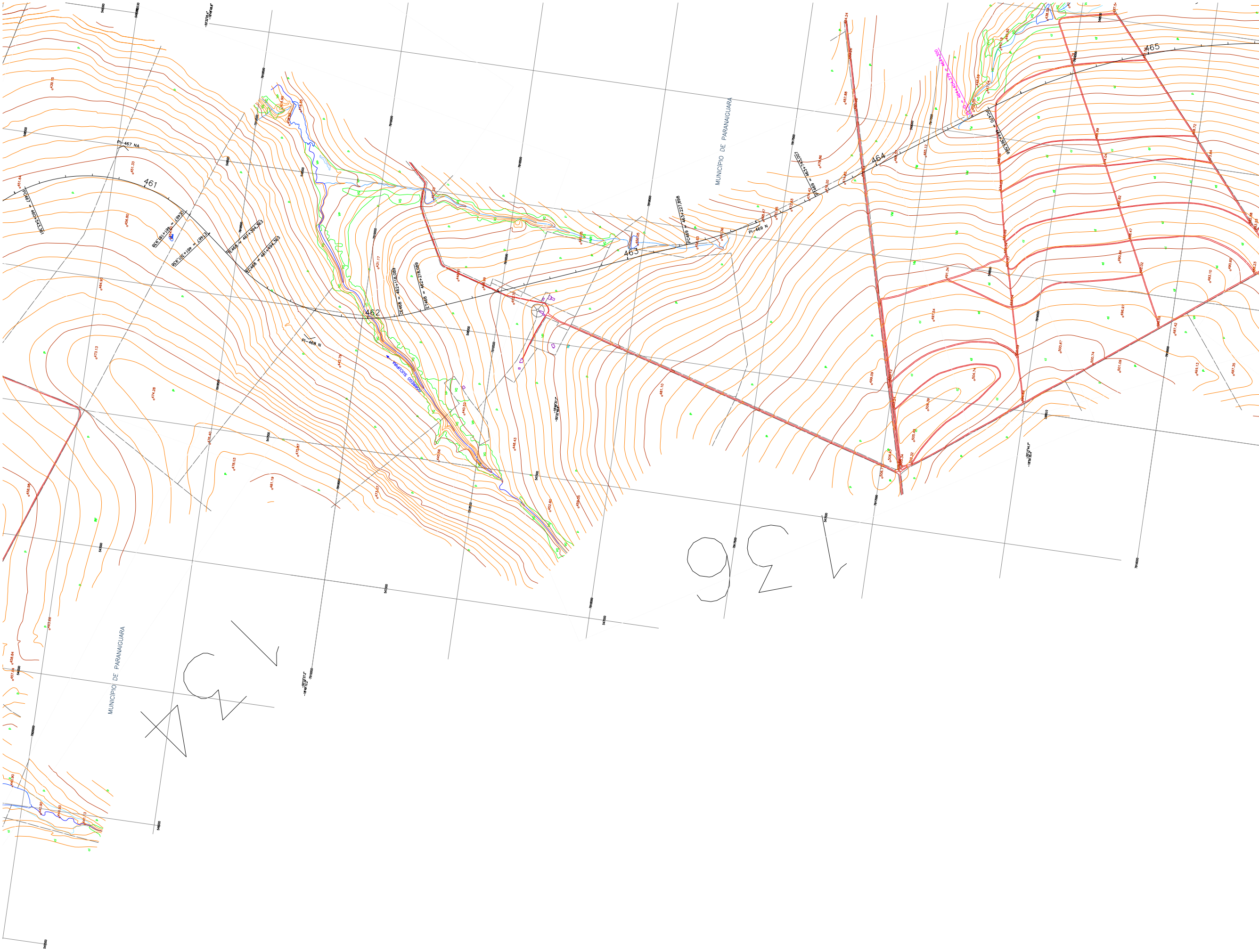
MUNICÍPIO DE PARANAIGUARA
MUNICÍPIO DE PARANAIGUARA
461
462
463
464
465
PI-467 NA
PI-468 N
PI-469 N
CE467 = 461+181,938
ET467 = 461+301,938
TE468 = 461+394,363
EC468 = 461+494,363
CE468 = 462+118,089
ET468 = 462+218,089
PC469 = 463+227,898
PT469 = 463+745,007
PC470 = 464+365,556
CÓRREGO SUCUPIRA
134
136

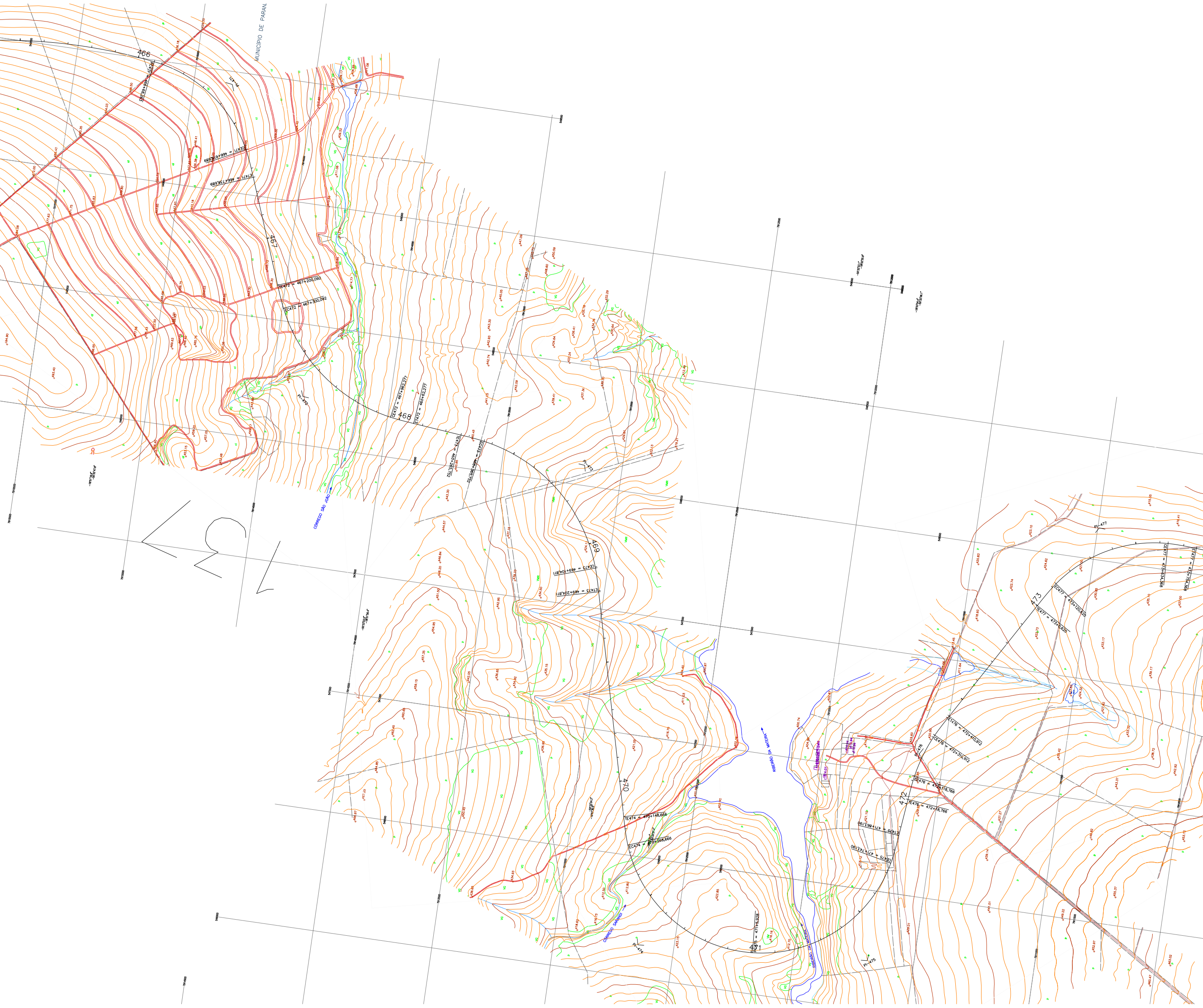
MUNICÍPIO DE PARAN.
466
467
468
469
470
471
472
473
EC471 = 466+68,263
CE471 = 466+618,689
ET471 = 466+738,689
PI-471
TE472 = 467+200,092
EC472 = 467+300,092
CE472 = 467+962,277
ET472 = 468+62,277
PI-472
TE473 = 468+265,752
EC473 = 468+365,752
PI-473
CE473 = 469+104,811
ET473 = 469+204,811
CÓRREGO SÃO JOÃO
TE474 = 470+148,666
EC474 = 470+268,666
PI-474
CÓRREGO SARANDI
RIBEIRÃO DA MATEIRA
PC475 = 471+5,928
CE475 = 471+743,190
ET475 = 471+863,190
PI-475
TE476 = 472+18,766
EC476 = 472+118,766
CE476 = 472+310,912
ET476 = 472+410,912
PI-476
TE477 = 473+0,620
EC477 = 473+120,620
CE477 = 473+634,368
ET477 = 473+754,368
PI-477

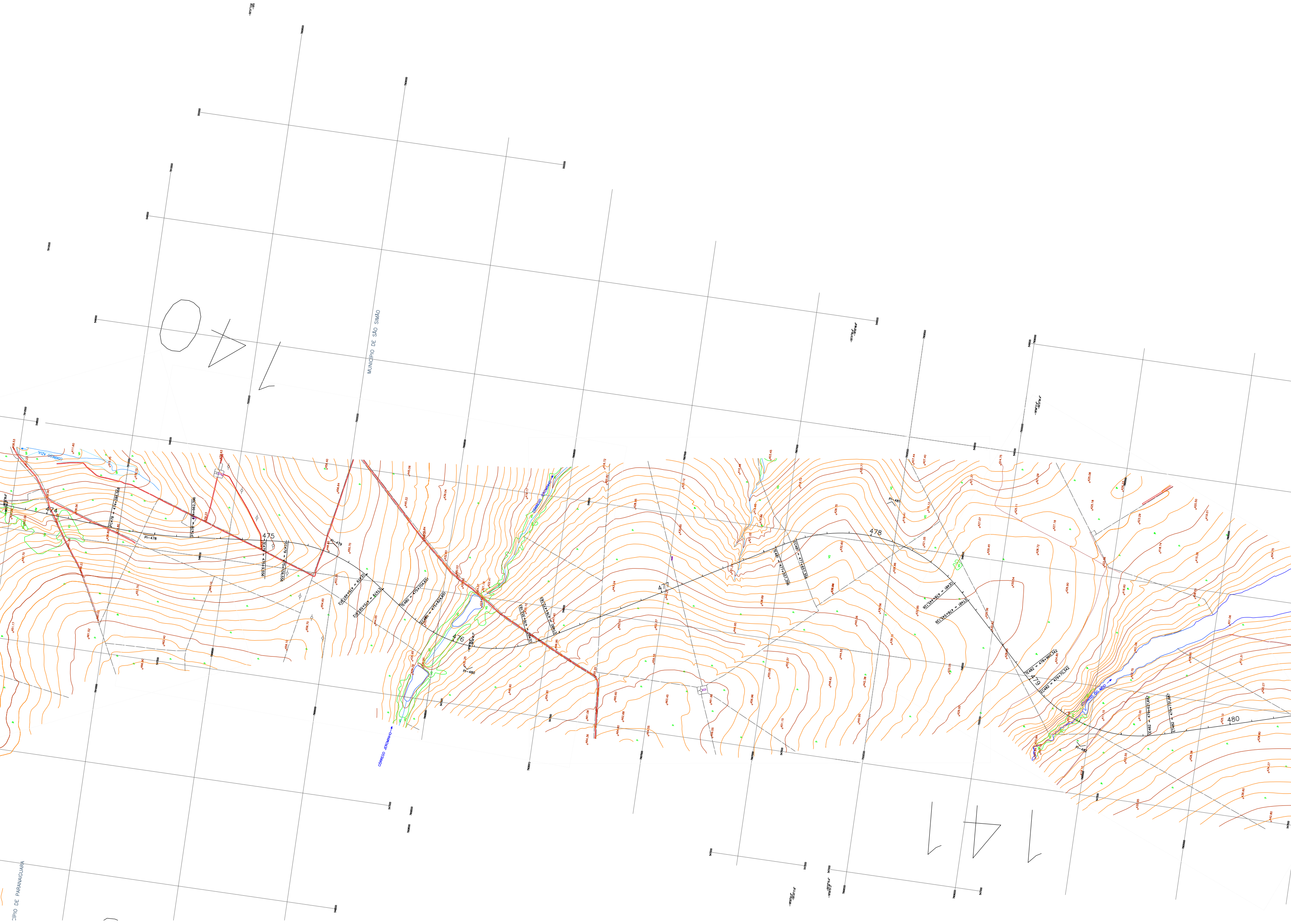
MUNICÍPIO DE SÃO SIMÃO
CIPIO DE PARANAIGUARA
CÓRREGO AZUL
CÓRREGO JERONIMINHO
CÓRREGO DO MEIO
474
475
476
477
478
479
480
PI-478
PI-479
PI-480
PI-481
PI-482
PC478 = 474+285,568
PT478 = 474+662,396
TE479 = 475+9,556
EC479 = 475+109,556
CE479 = 475+497,912
ET479 = 475+597,912
TE480 = 475+704,651
EC480 = 475+824,651
CE480 = 476+352,183
ET480 = 476+472,183
TE481 = 477+557,356
EC481 = 477+657,356
CE481 = 478+445,126
ET481 = 478+545,126
TE482 = 478+960,342
EC482 = 479+70,342
CE482 = 479+621,687
ET482 = 479+731,687

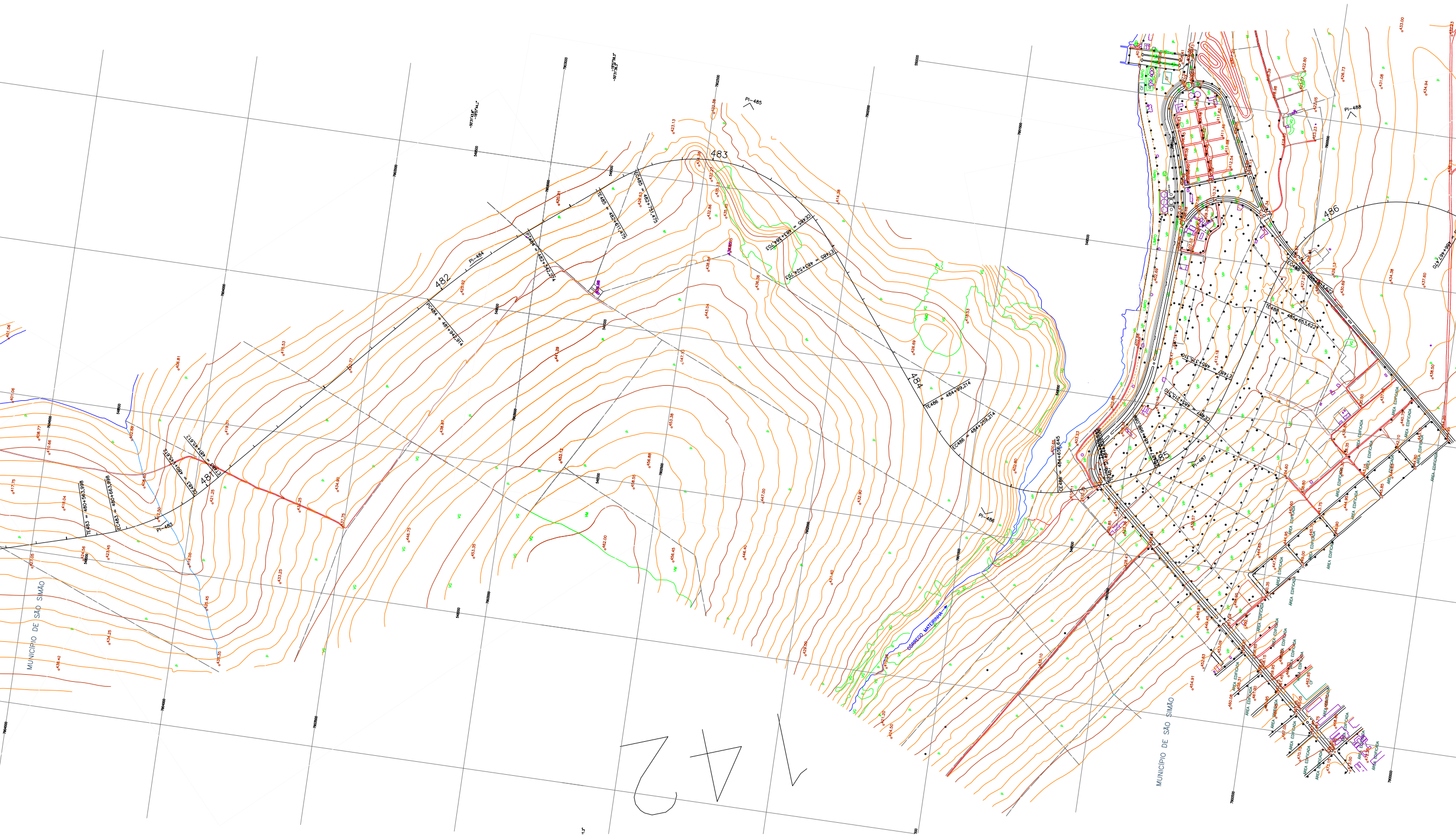
481
482
483
484
485
486
PI-483
PI-484
PI-485
PI-486
PI-487
PI-488
TE483 = 480+563,998
EC483 = 480+663,998
CE483 = 480+545,612
ET483 = 481+45,612
PC484 = 481+942,914
PT484 = 482+342,274
TE485 = 482+611,475
EC485 = 482+751,475
CE485 = 483+384,703
ET485 = 483+524,703
TE486 = 484+99,214
EC486 = 484+259,214
CE486 = 484+656,645
CE487 = 485+215,310
ET487 = 485+375,310
EC488 = 485+813,622
TE488 = 485+653,622
486+467,470
MUNICÍPIO DE SÃO SIMÃO
CÓRREGO MATEIRINHA
LIMPO
ÁREA EDIFICADA
-50°31'43,8"
-19°57'44,2"
546500
546550
546600
546650
546700
546850
547200
548500
7903500
7904000
7904500
7901500
401.06
406.81
408.77
410.66
415.53
417.75
418.04
419.00
419.31
420.91
421.25
423.13
423.45
424.56
425.45
425.92
426.63
426.69
427.05
432.90
433.25
434.25
435.45
436.38
438.43
438.84
441.29
443.04
447.00
447.13
402.60
402.69
402.80
403.23
405.47
407.52
411.88
412.54
413.18
414.38
416.53
427.21
429.13
430.69
434.38
436.35
437.60
438.50
440.75
444.95
445.85
446.90
447.63

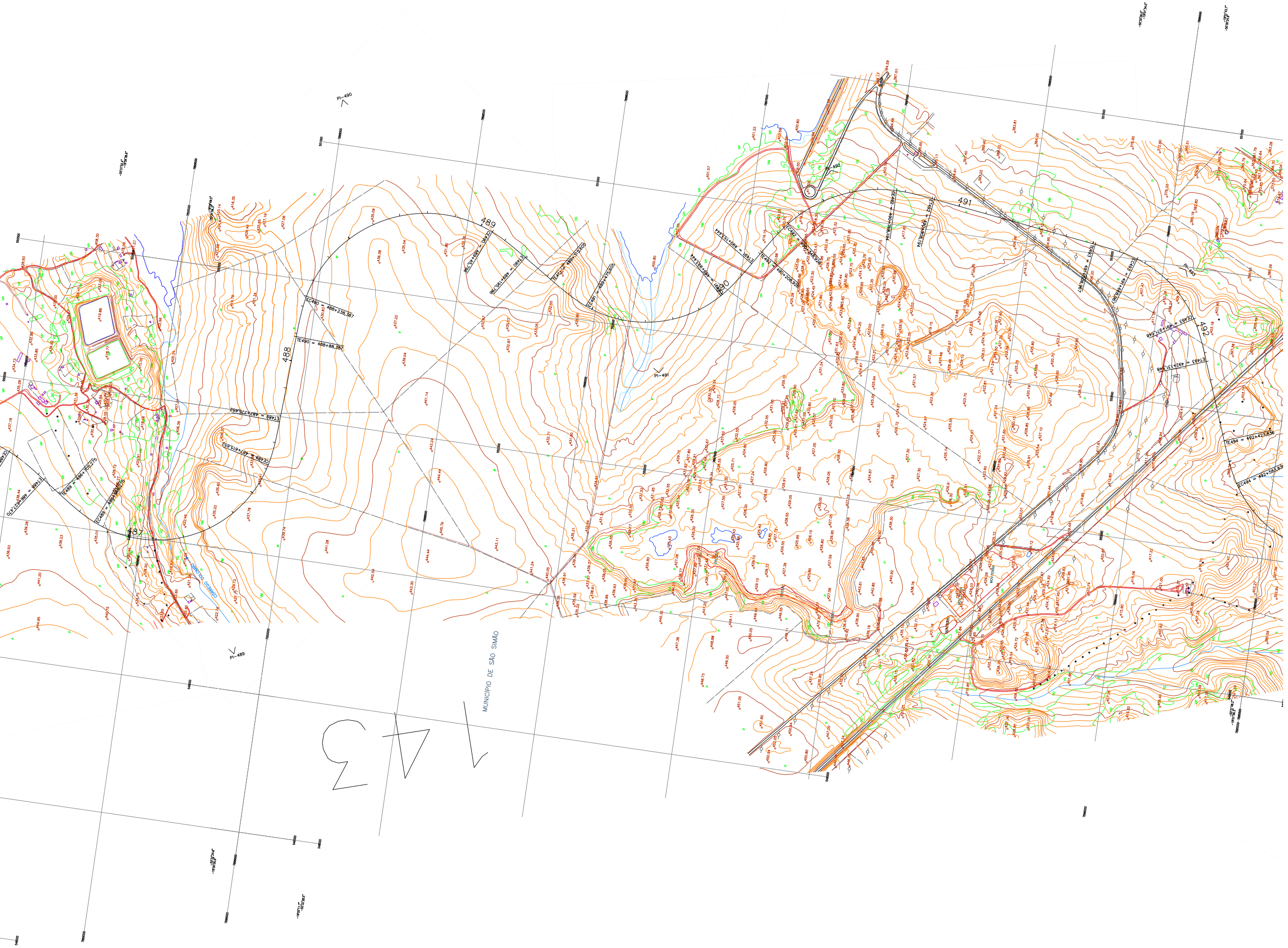

PI-490
PI-491
PI-492
PI-493
PI-489
487
488
489
490
491
492
ET488 = 486+627,470
TE489 = 486+705,275
EC489 = 486+865,275
CE489 = 487+615,652
ET489 = 487+775,652
TE490 = 488+88,387
EC490 = 488+238,387
CE490 = 489+45,796
ET490 = 489+195,796
TE491 = 489+315,605
EC491 = 489+475,605
CE491 = 489+993,444
ET491 = 490+153,444
TE492 = 490+208,926
EC492 = 490+348,926
CE492 = 490+768,194
ET492 = 490+908,194
TE493 = 491+508,967
EC493 = 491+668,967
CE493 = 491+971,548
ET493 = 492+131,548
TE494 = 492+423,836
EC494 = 492+583,836
CÓRREGO COLOMBO
MUNICÍPIO DE SÃO SIMÃO
551000
550500
550000
7889000
7888500
VP
VM
VG
P