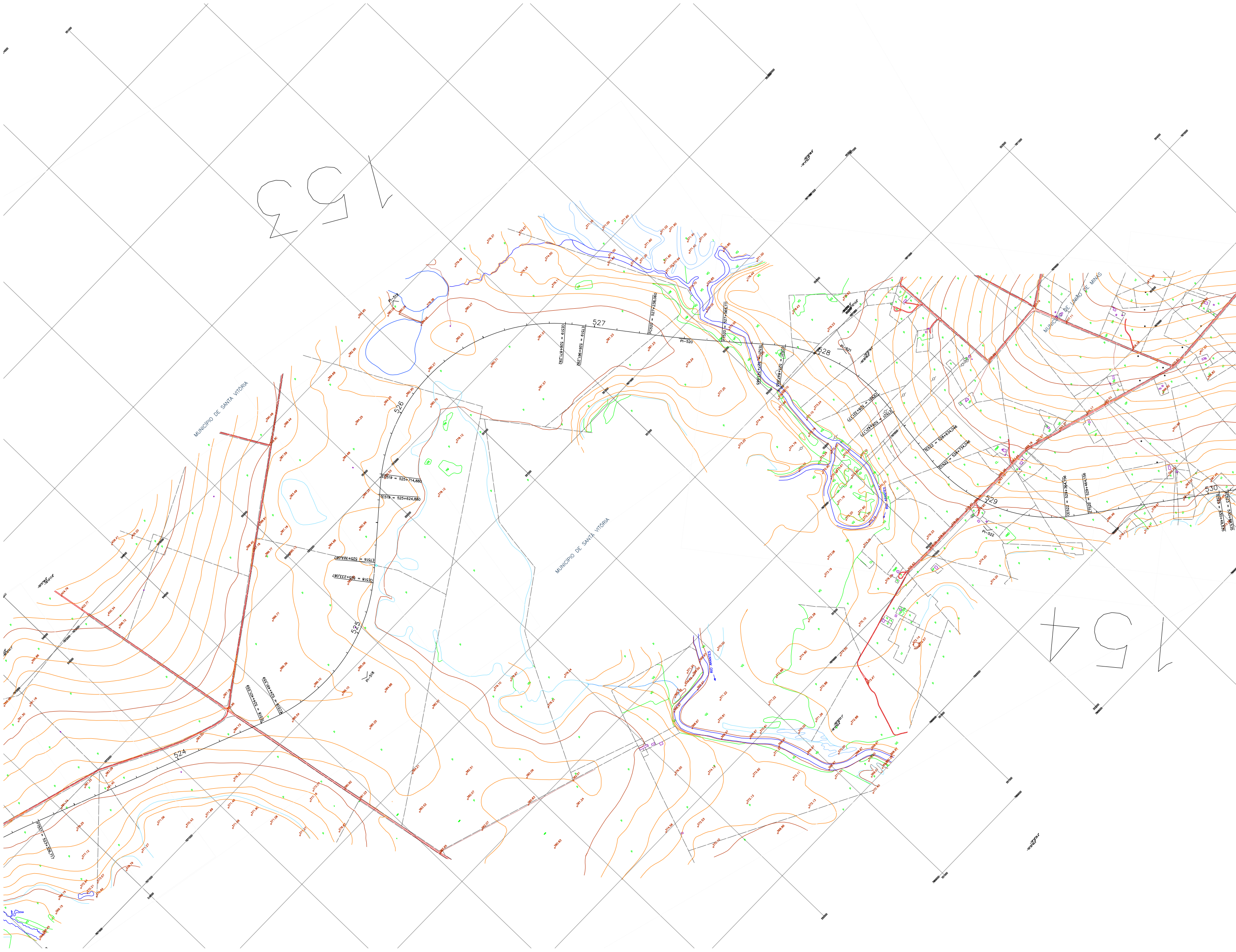
153
154
MUNICIPIO DE SANTA VITÓRIA
MUNICIPIO DE SANTA VITÓRIA
MUNICIPIO DE UNIÃO DE MINAS
RIO ARANTES
RIO ARANTES
524
525
526
527
528
529
530
PT517 = 523+326,717
TE518 = 524+401,559
EC518 = 524+491,559
CE518 = 525+233,087
ET518 = 525+323,087
PI-518
TE519 = 525+624,880
EC519 = 525+714,880
PI-519
CE519 = 526+871,292
ET519 = 526+961,292
PC520 = 527+238,060
PI-520
PT520 = 527+565,111
TE521 = 527+717,665
EC521 = 527+847,665
PI-521
CE521 = 528+321,177
ET521 = 528+421,177
TE522 = 528+634,046
EC522 = 528+734,046
PI-522
CE522 = 529+364,156
ET522 = 529+464,156
TE523 = 530+49,535
EC523 = 530+89,535

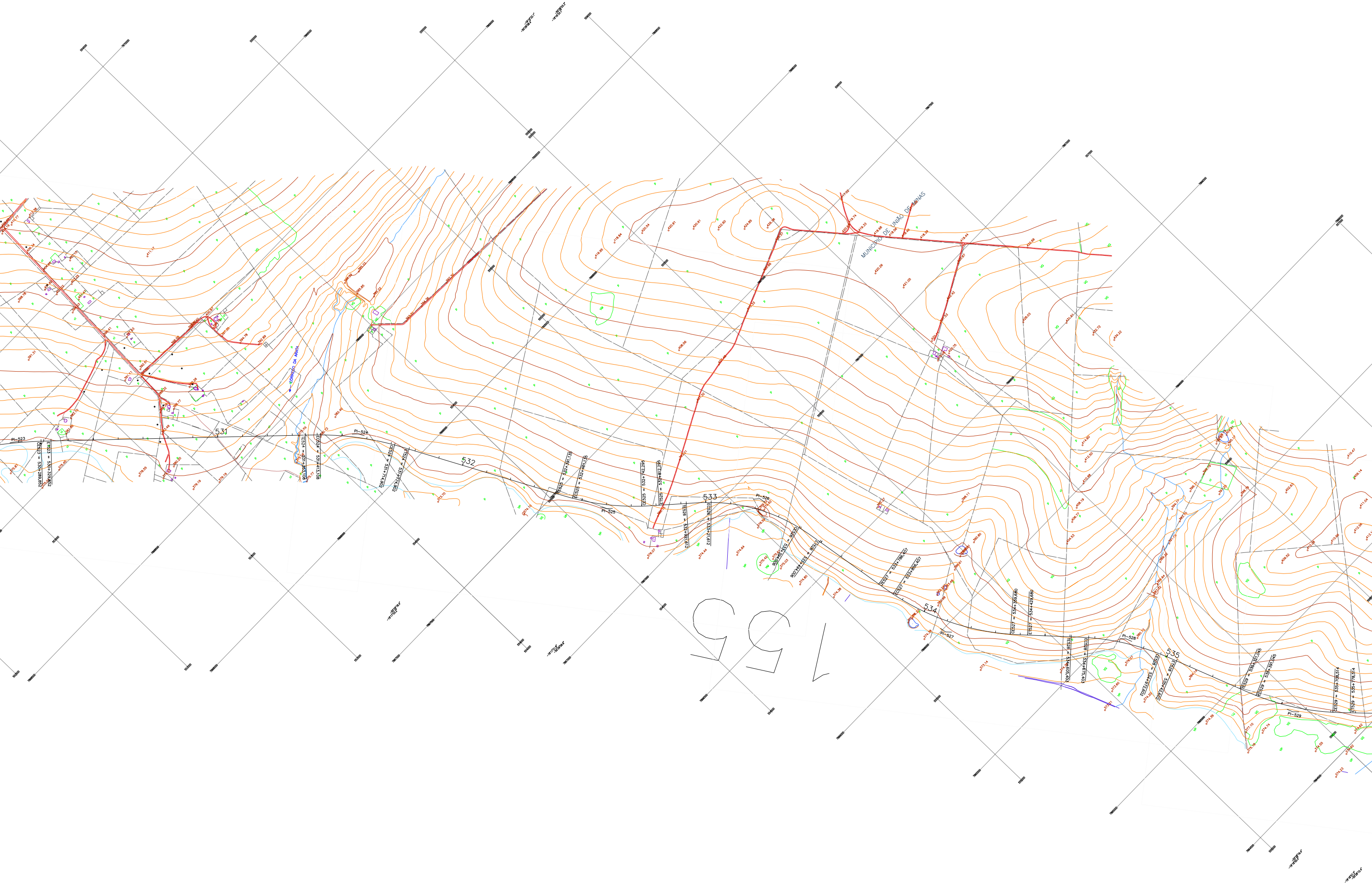
MUNICÍPIO DE UNIÃO DE MINAS
CÓRREGO DA ARARA
PI-523
CE523 = 530+289,852
ET523 = 530+329,852
531
TE524 = 531+353,108
EC524 = 531+413,108
PI-524
CE524 = 531+714,902
ET524 = 531+774,902
532
TE525 = 532+391,135
EC525 = 532+461,135
PI-525
CE525 = 532+742,295
ET525 = 532+812,295
TE526 = 532+921,612
EC526 = 533+21,612
533
PI-526
CE526 = 533+394,006
ET526 = 533+494,006
TE527 = 533+786,407
EC527 = 533+856,407
534
PI-527
CE527 = 534+359,680
ET527 = 534+429,680
TE528 = 534+605,403
EC528 = 534+675,403
PI-528
CE528 = 534+972,602
ET528 = 535+42,602
535
TE529 = 535+321,045
EC529 = 535+391,045
PI-529
CE529 = 535+708,514
ET529 = 535+778,514
155

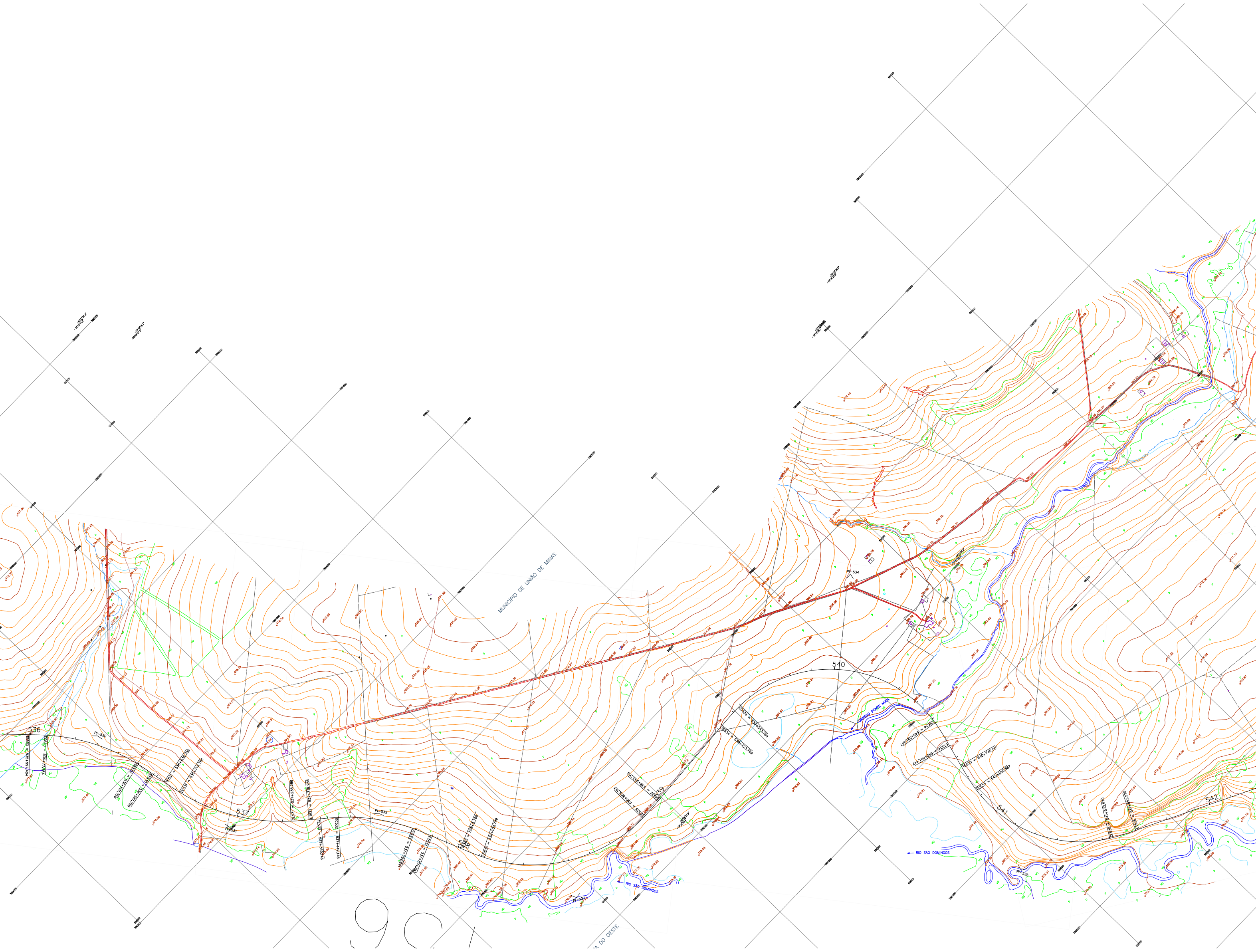
MUNICIPIO DE UNIÃO DE MINAS
RIO SÃO DOMINGOS
RIO SÃO DOMINGOS
CÓRREGO PONTE NOVA
536
537
539
540
541
542
PI-530
PI-531
PI-532
PI-534
PI-535
TE530 = 535+997,484
EC530 = 536+77,484
CE530 = 536+501,756
ET530 = 536+581,756
TE531 = 536+638,786
EC531 = 536+718,786
CE531 = 537+238,286
ET531 = 537+318,286
TE532 = 537+369,146
EC532 = 537+449,146
CE532 = 537+794,841
ET532 = 537+874,841
TE533 = 538+9,799
EC533 = 538+109,799
CE533 = 538+883,263
ET533 = 538+983,263
TE534 = 539+423,769
EC534 = 539+543,769
CE534 = 540+521,447
ET534 = 540+641,447
TE535 = 540+740,587
EC535 = 540+860,587
CE535 = 541+533,570
ET535 = 541+653,570
A DO OESTE

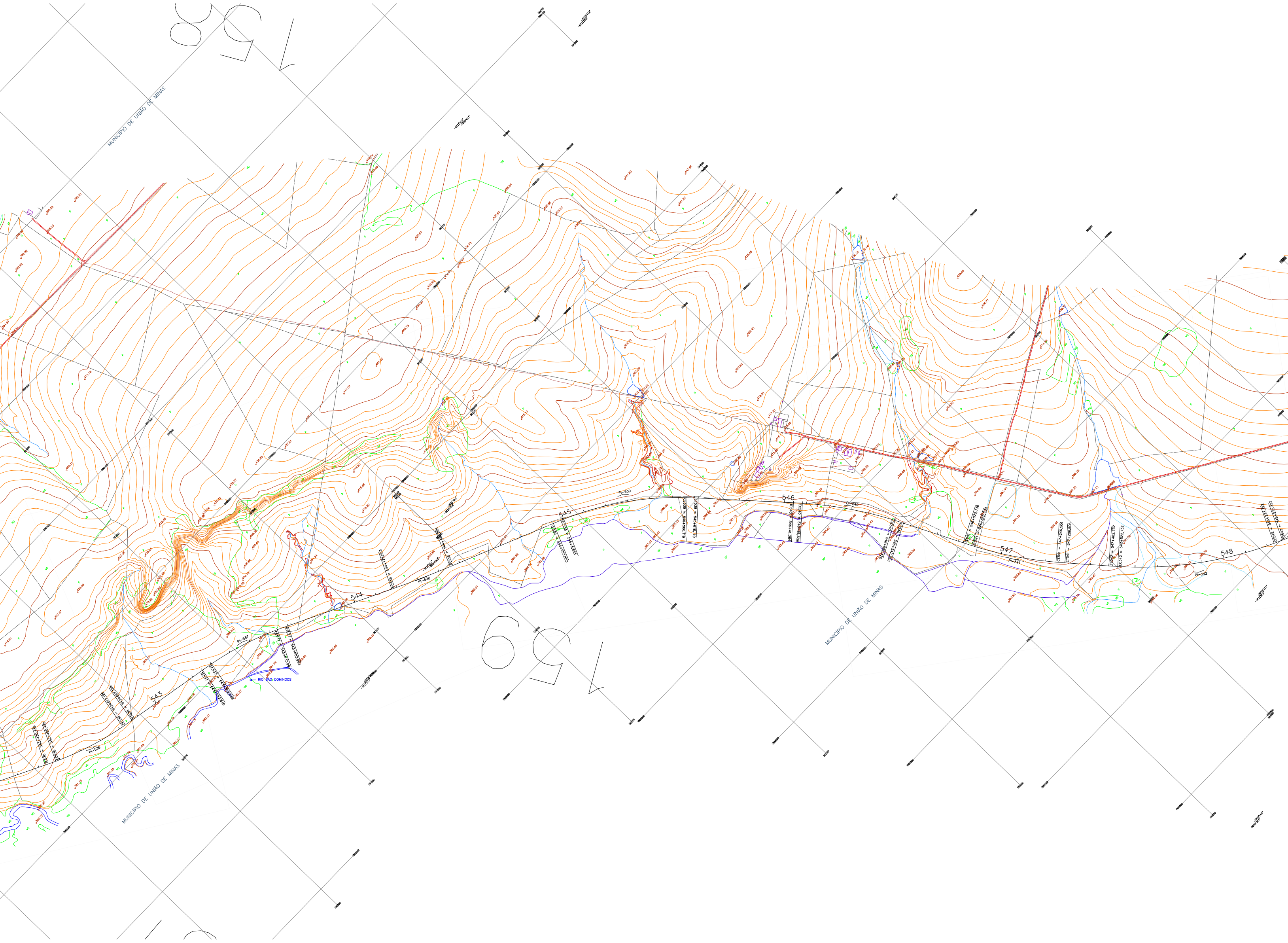
MUNICÍPIO DE UNIÃO DE MINAS
MUNICÍPIO DE UNIÃO DE MINAS
MUNICÍPIO DE UNIÃO DE MINAS
MUNICÍPIO DE UNIÃO DE MINAS
RIO SÃO DOMINGOS
543
544
545
546
547
548
PI-536
PI-537
PI-538
PI-539
PI-540
PI-541
PI-542
TE536 = 542+430,439
EC536 = 542+480,439
CE536 = 542+817,126
ET536 = 542+867,126
TE537 = 543+252,848
EC537 = 543+302,848
CE537 = 543+633,994
ET537 = 543+683,994
PC538 = 544+175,663
PT538 = 544+435,355
TE539 = 544+953,853
EC539 = 545+3,853
CE539 = 545+566,119
ET539 = 545+616,119
TE540 = 546+41,384
EC540 = 546+81,384
CE540 = 546+502,320
ET540 = 546+542,320
TE541 = 546+822,739
EC541 = 546+862,739
CE541 = 547+246,506
ET541 = 547+286,506
TE542 = 547+482,732
EC542 = 547+522,732
CE542 = 548+233,322
ET542 = 548+273,322

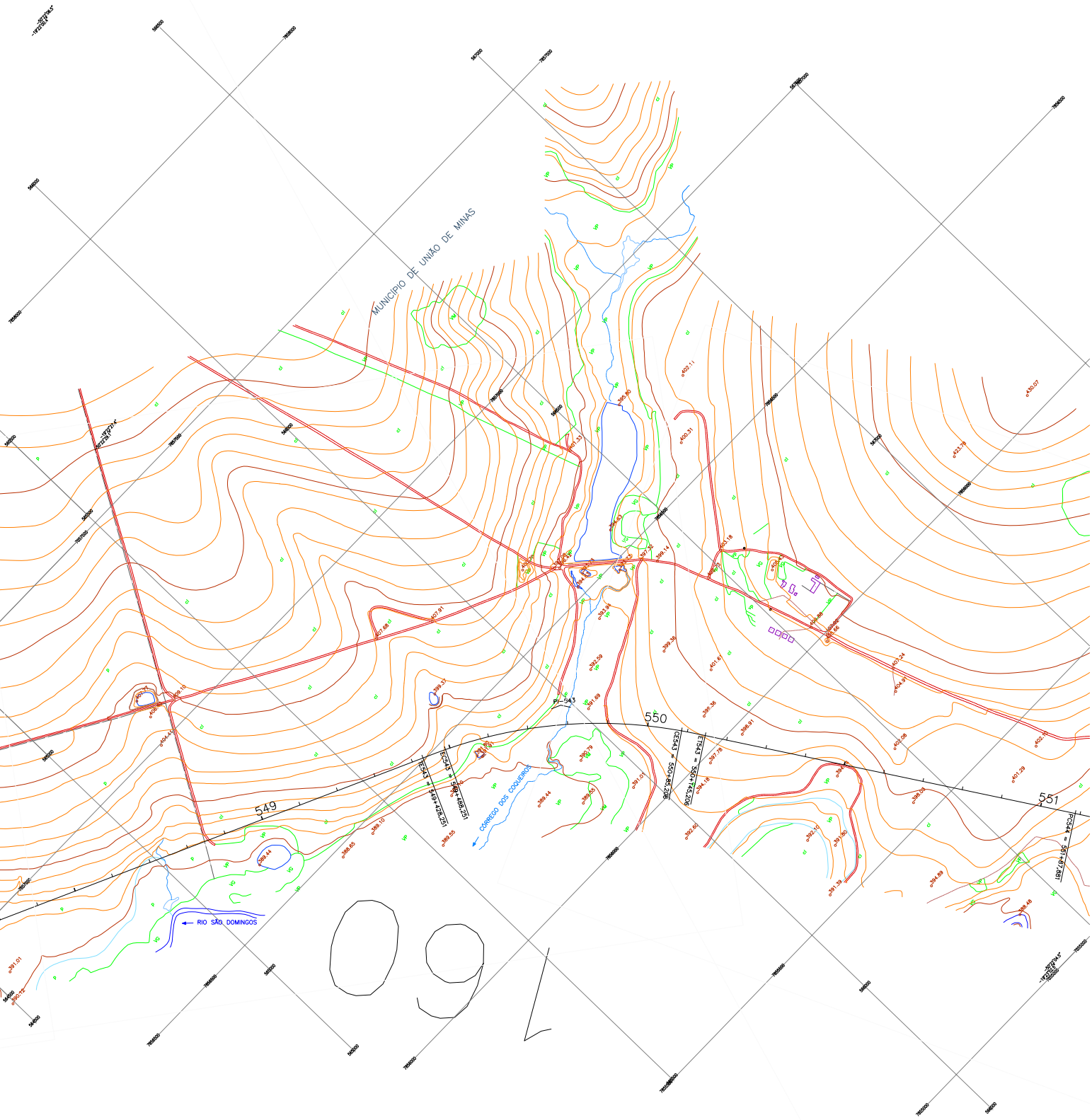
MUNICÍPIO DE UNIÃO DE MINAS
CÓRREGO DOS COQUEIROS
RIO SÃO DOMINGOS
549
550
551
PI–543
TE543 = 549+428,251
EC543 = 549+488,251
CE543 = 550+85,206
ET543 = 550+145,206
PC544 = 551+87,881
399.37
392.59
391.69
390.79
389.44
389.55
391.01
392.60
394.18
397.78
399.36
401.61
402.11
400.31
395.80
399.14
397.32
407.91
407.68
423.79
430.07
402.10
401.29
388.48
389.44
388.65
389.10
391.01
09