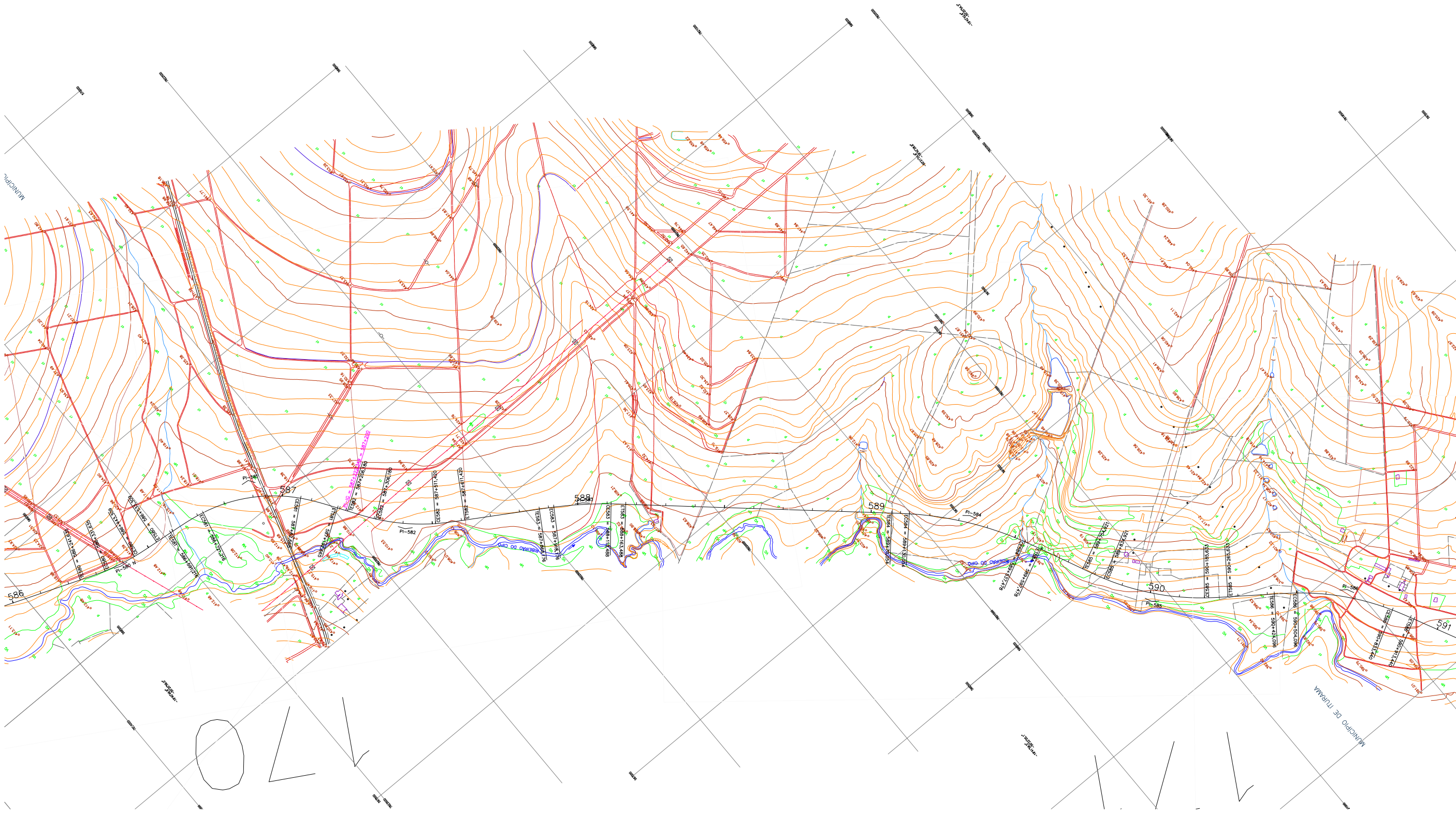
MUNICIPIO
586
TE580 = 586+241,635
EC580 = 586+331,635
CE580 = 586+443,309
ET580 = 586+533,309
PI-580
TE581 = 586+591,216
EC581 = 586+721,216
587
PI-581
CE581 = 587+62,665
ET581 = 587+142,665
PI-IG = 587+222,349 = 587+200
TE582 = 587+206,180
EC582 = 587+306,180
CE582 = 587+511,420
ET582 = 587+611,420
PI-582
RIBEIRÃO DO CIPÓ
TE583 = 587+868,176
EC583 = 587+918,176
588
PI-583
CE583 = 588+113,488
ET583 = 588+163,488
589
TE584 = 589+70,054
EC584 = 589+130,054
PI-584
CE584 = 589+537,478
ET584 = 589+597,478
TE585 = 589+754,921
EC585 = 589+834,921
590
PI-585
CE585 = 590+185,633
ET585 = 590+265,633
TE586 = 590+424,096
EC586 = 590+504,096
PI-586
CE586 = 590+833,440
ET586 = 590+913,440
591
MUNICIPIO DE ITURAMA

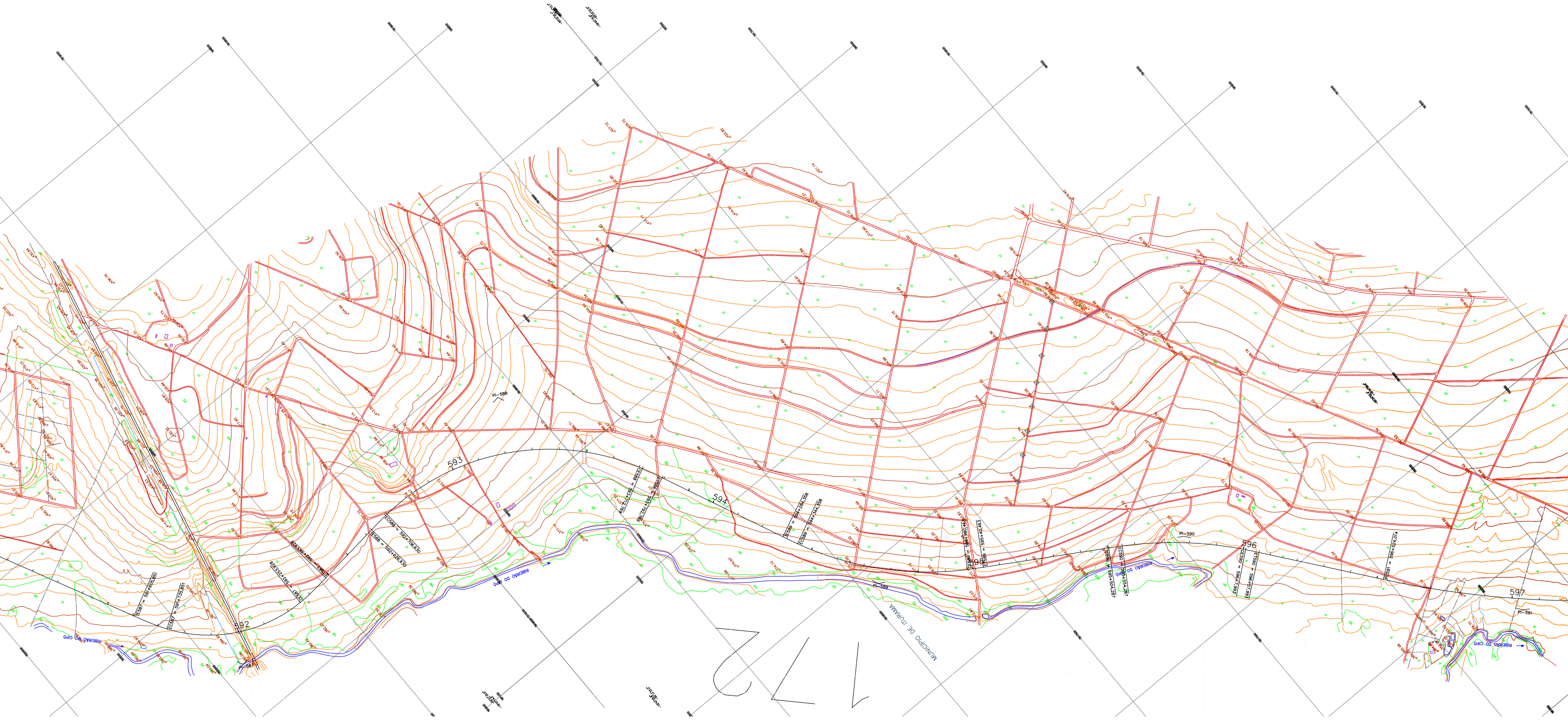
PI-587
592
TE587 = 591+605,851
EC587 = 591+735,851
CE587 = 592+253,928
ET587 = 592+383,928
TE588 = 592+626,630
EC588 = 592+706,630
593
PI-588
CE588 = 593+712,769
ET588 = 593+792,769
594
TE589 = 594+284,358
EC589 = 594+344,358
PI-589
CE589 = 594+980,463
ET589 = 595+40,463
595
TE590 = 595+504,287
EC590 = 595+554,287
PI-590
596
CE590 = 596+7,993
ET590 = 596+57,993
PC591 = 596+524,014
597
PI-591
RIBEIRÃO DO CIPÓ
MUNICIPIO DE ITURAMA

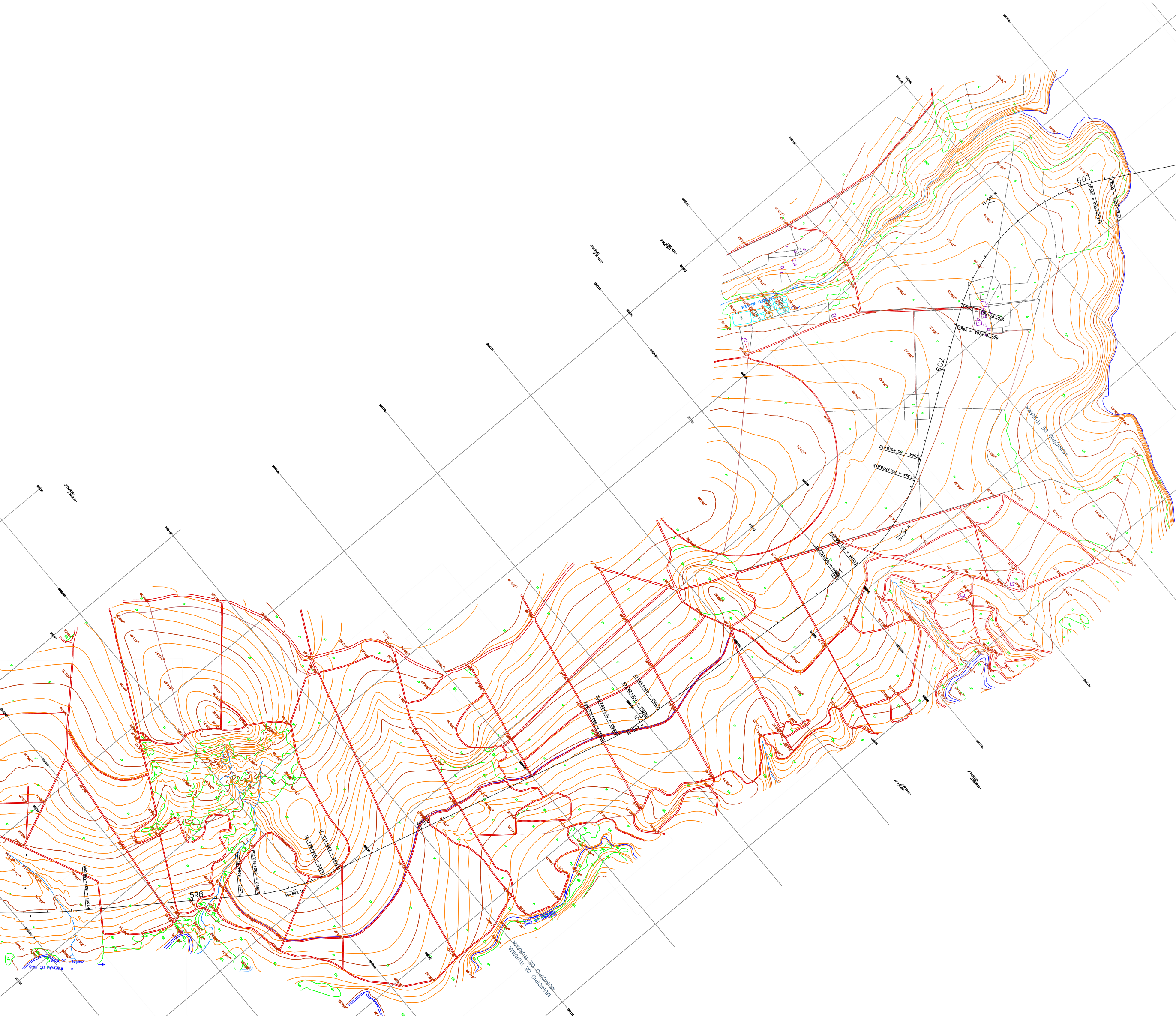
603
TE595 = 603+133,618
CE595 = 603+43,618
PI-595 N
CE595 = 602+283,529
TE595 = 602+183,529
602
ET594 = 601+618,613
CE594 = 601+528,613
EC594 = 601+95,279
TE594 = 601+5,279
PI-594 N
601
ET593 = 600+89,143
CE593 = 600+29,143
600
EC593 = 599+882,502
TE593 = 599+822,502
PI-593 N
599
ET592 = 598+613,721
CE592 = 598+543,721
EC592 = 598+262,259
TE592 = 598+182,259
PI-592 N
598
PT591 = 597+598,846
MUNICÍPIO DE ITURAMA
MUNICÍPIO DE ITURAMA
MUNICÍPIO DE ITURAMA
RIBEIRÃO DO CIPÓ
RIBEIRÃO DO CIPÓ
RIBEIRÃO DO CIPÓ
RIBEIRÃO DO CIPÓ

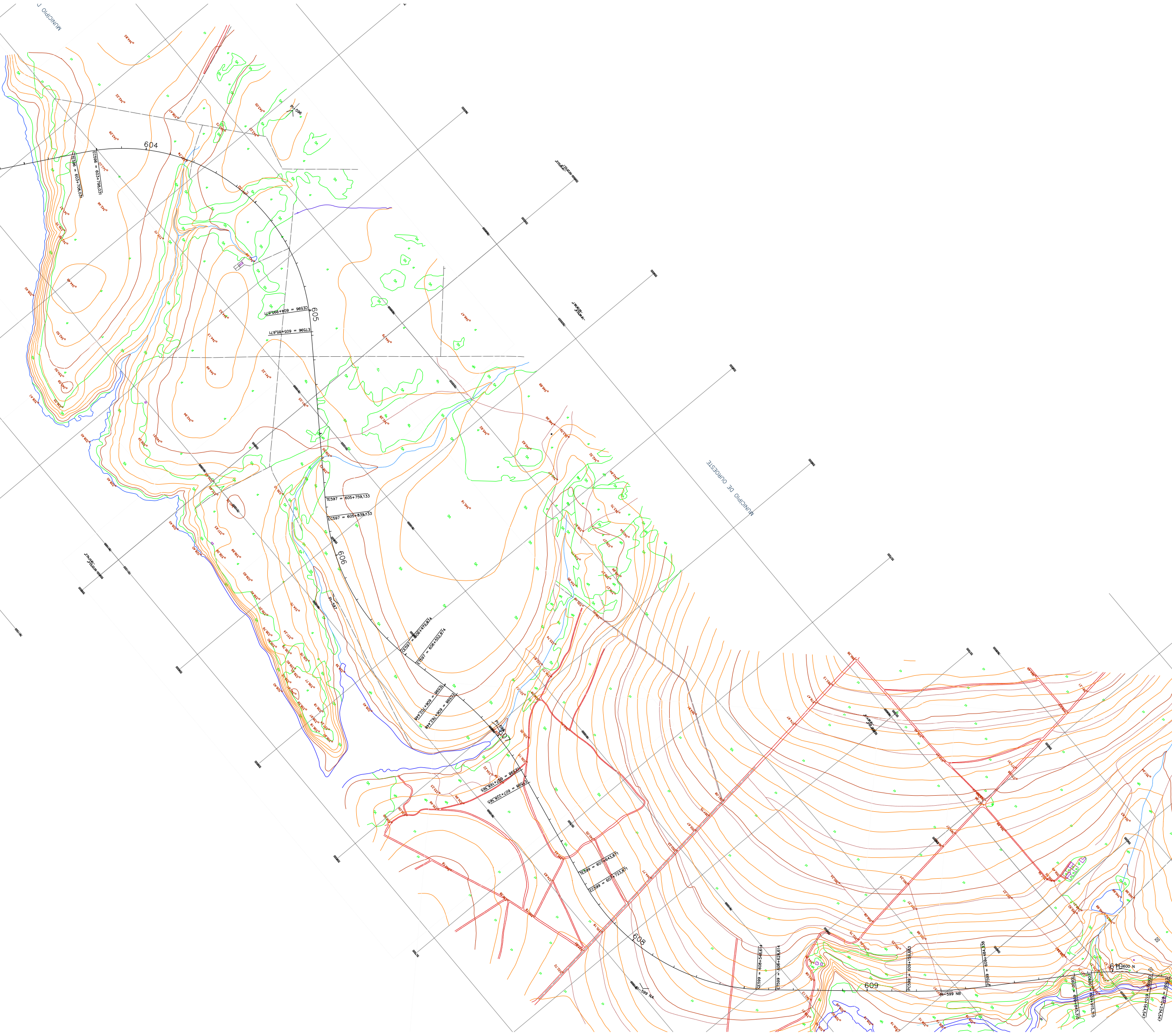
MUNICIPIO DE OUROESTE
604
605
606
607
608
609
610
TE596 = 603+708,031
EC596 = 603+798,031
CE596 = 604+995,671
ET596 = 605+85,671
PI-596
TE597 = 605+759,133
EC597 = 605+839,133
PI-597
CE597 = 606+472,874
ET597 = 606+552,874
TE598 = 606+702,448
EC598 = 606+762,448
PI-598
CE598 = 607+168,365
ET598 = 607+228,365
TE599 = 607+643,871
EC599 = 607+723,871
PI-599 NA
CE599 = 608+548,614
ET599 = 608+628,614
PC599 = 609+159,683
PT599 = 609+484,338
PI-599 NB
TE600 = 609+845,315
EC600 = 609+915,315
CE600 = 610+164,547
ET600 = 610+234,547
PI-600 N

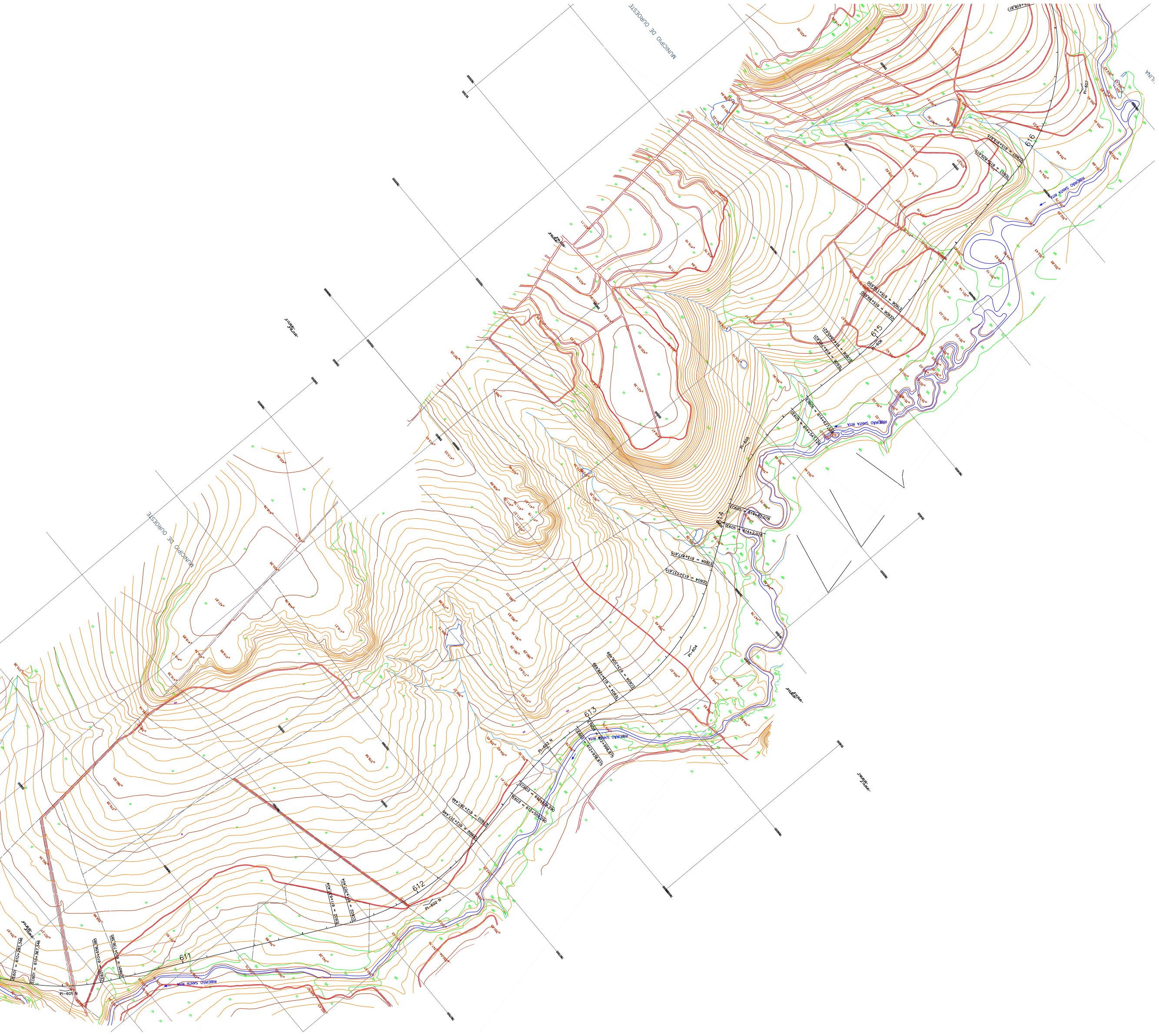
MUNICIPIO DE OUROESTE
MUNICIPIO DE OUROESTE
RIBEIRÃO SANTA RITA
RIBEIRÃO SANTA RITA
RIBEIRÃO SANTA RITA
RIBEIRÃO SANTA RITA
RIBEIRÃO SANTA RITA
611
612
613
614
615
616
PI-601 N
PI-602 N
PI-603 N
PI-604
PI-605
PI-606
PI-607
TE601 = 610+287,346
EC601 = 610+367,346
CE601 = 610+656,385
ET601 = 610+736,385
TE602 = 611+637,404
EC602 = 611+707,404
CE602 = 612+317,446
ET602 = 612+387,446
TE603 = 612+559,290
EC603 = 612+619,290
CE603 = 612+938,875
ET603 = 612+998,875
TE604 = 613+129,499
EC604 = 613+209,499
CE604 = 613+737,615
ET604 = 613+817,615
TE605 = 614+2,078
EC605 = 614+82,078
CE605 = 614+547,129
ET605 = 614+627,129
TE606 = 614+795,621
EC606 = 614+845,621
CE606 = 615+89,650
ET606 = 615+139,650
TE607 = 615+829,615
EC607 = 615+919,615
618,817
LINA