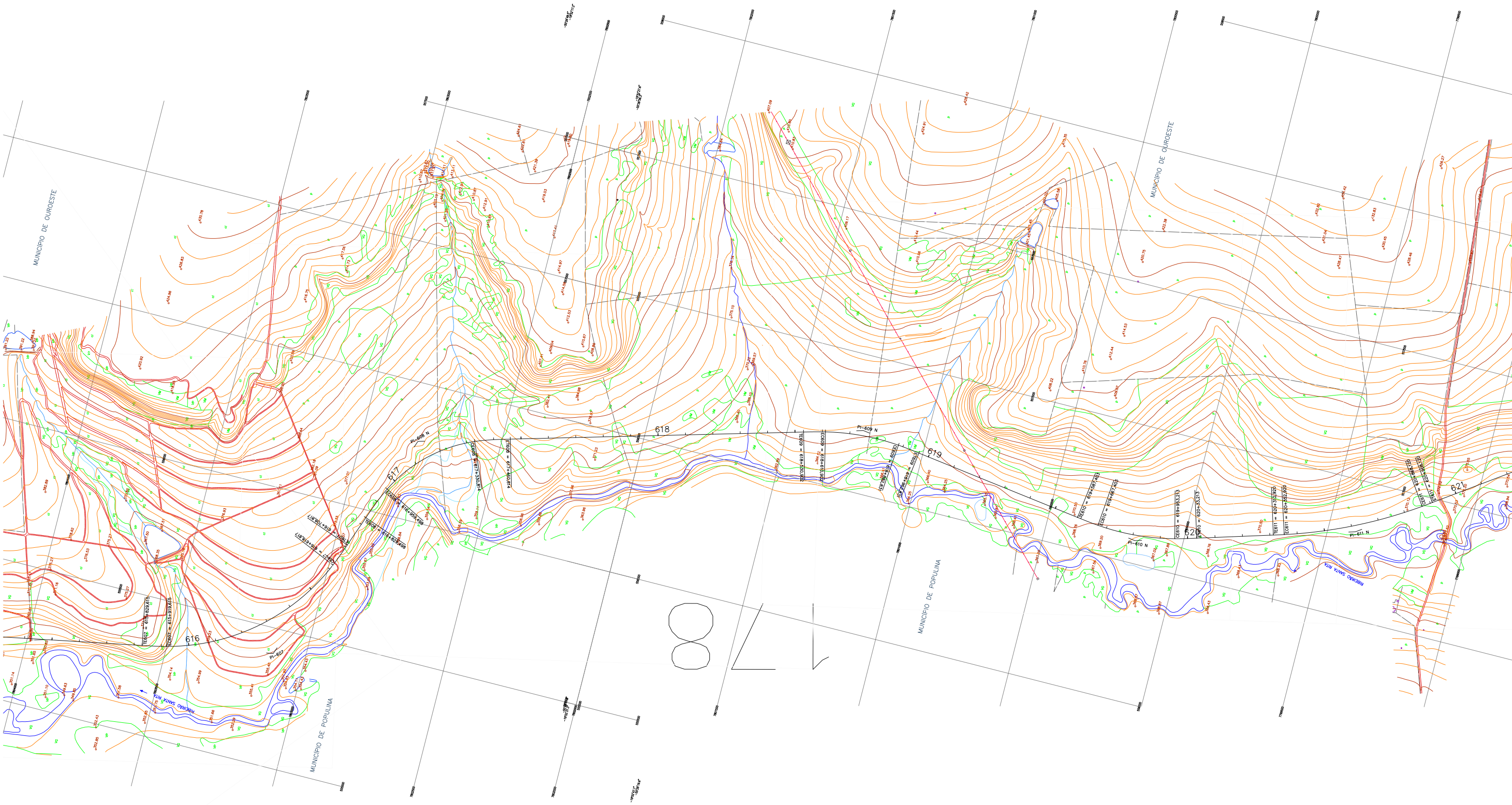
MUNICIPIO DE OUROESTE
MUNICIPIO DE OUROESTE
MUNICIPIO DE POPULINA
MUNICIPIO DE POPULINA
RIBEIRÃO SANTA RITA
RIBEIRÃO SANTA RITA
616
617
618
619
620
621
PI–607
PI–608 N
PI–609 N
PI–610 N
PI–611 N
TE607 = 615+829,615
EC607 = 615+919,615
CE607 = 616+618,817
ET607 = 616+708,817
TE608 = 616+829,498
EC608 = 616+959,498
CE608 = 617+330,814
ET608 = 617+460,814
TE609 = 618+530,902
EC609 = 618+610,902
CE609 = 618+882,831
ET609 = 618+962,831
TE610 = 619+587,403
EC610 = 619+667,403
CE610 = 619+953,213
ET610 = 620+33,213
TE611 = 620+312,920
EC611 = 620+352,920
CE611 = 620+868,120
ET611 = 620+908,120

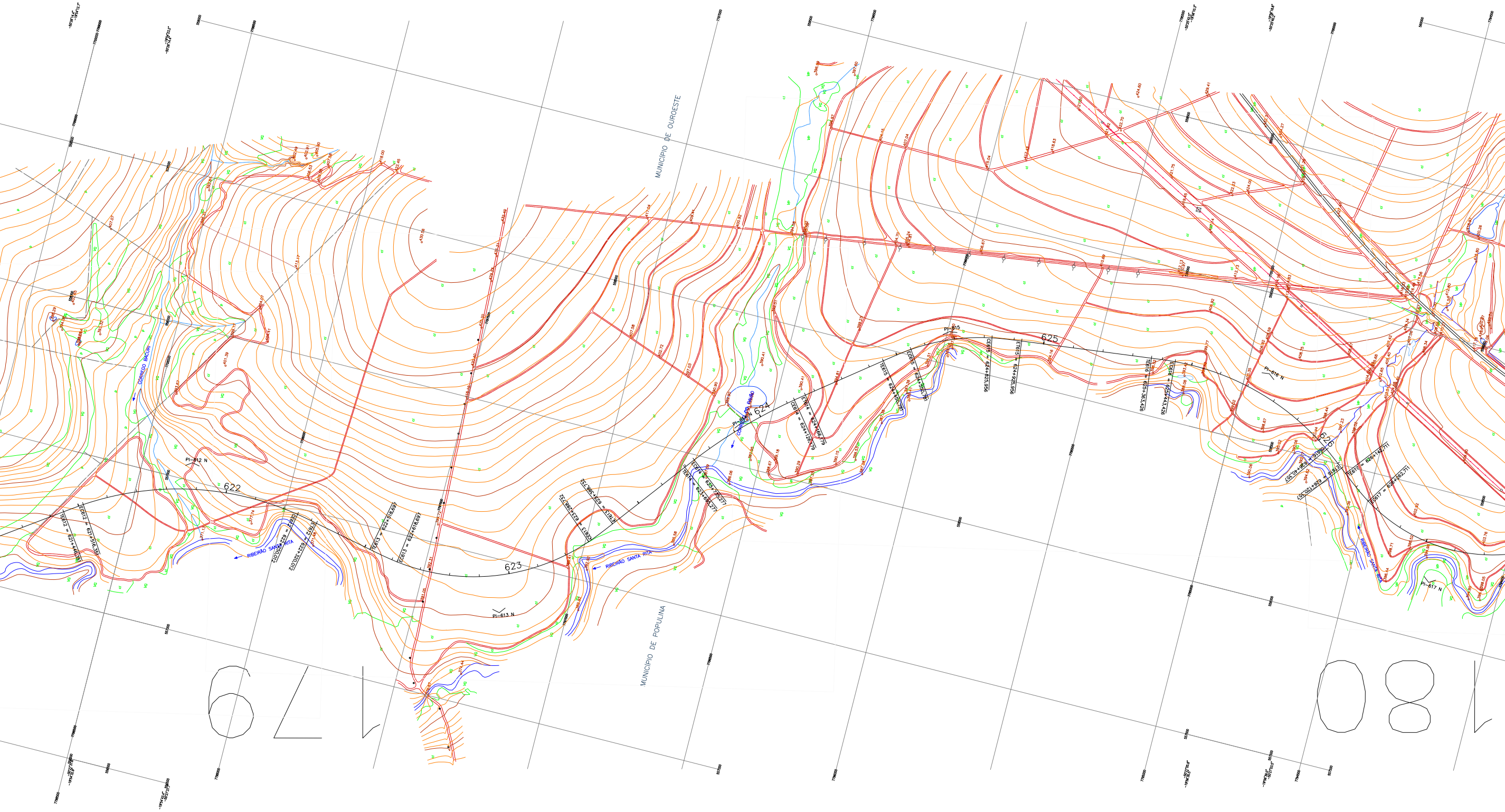
MUNICÍPIO DE OUROESTE
MUNICÍPIO DE POPULINA
CÓRREGO BACURI
CÓRREGO DO RAMÃO
RIBEIRÃO SANTA RITA
RIBEIRÃO SANTA RITA
RIBEIRÃO SANTA RITA
PI-612 N
PI-613 N
PI-614 N
PI-615
PI-616 N
PI-617 N
622
623
624
625
626
TE612 = 621+446,351
EC612 = 621+516,351
CE612 = 622+250,012
ET612 = 622+320,012
TE613 = 622+518,697
EC613 = 622+618,697
CE613 = 623+288,732
ET613 = 623+388,732
TE614 = 623+695,277
EC614 = 623+795,277
CE614 = 624+126,179
ET614 = 624+166,179
TE615 = 624+450,781
EC615 = 624+550,781
CE615 = 624+825,956
ET615 = 624+925,956
TE616 = 625+363,426
EC616 = 625+443,426
CE616 = 626+40,357
ET616 = 626+120,357
TE617 = 626+142,711
EC617 = 626+262,711
179
180

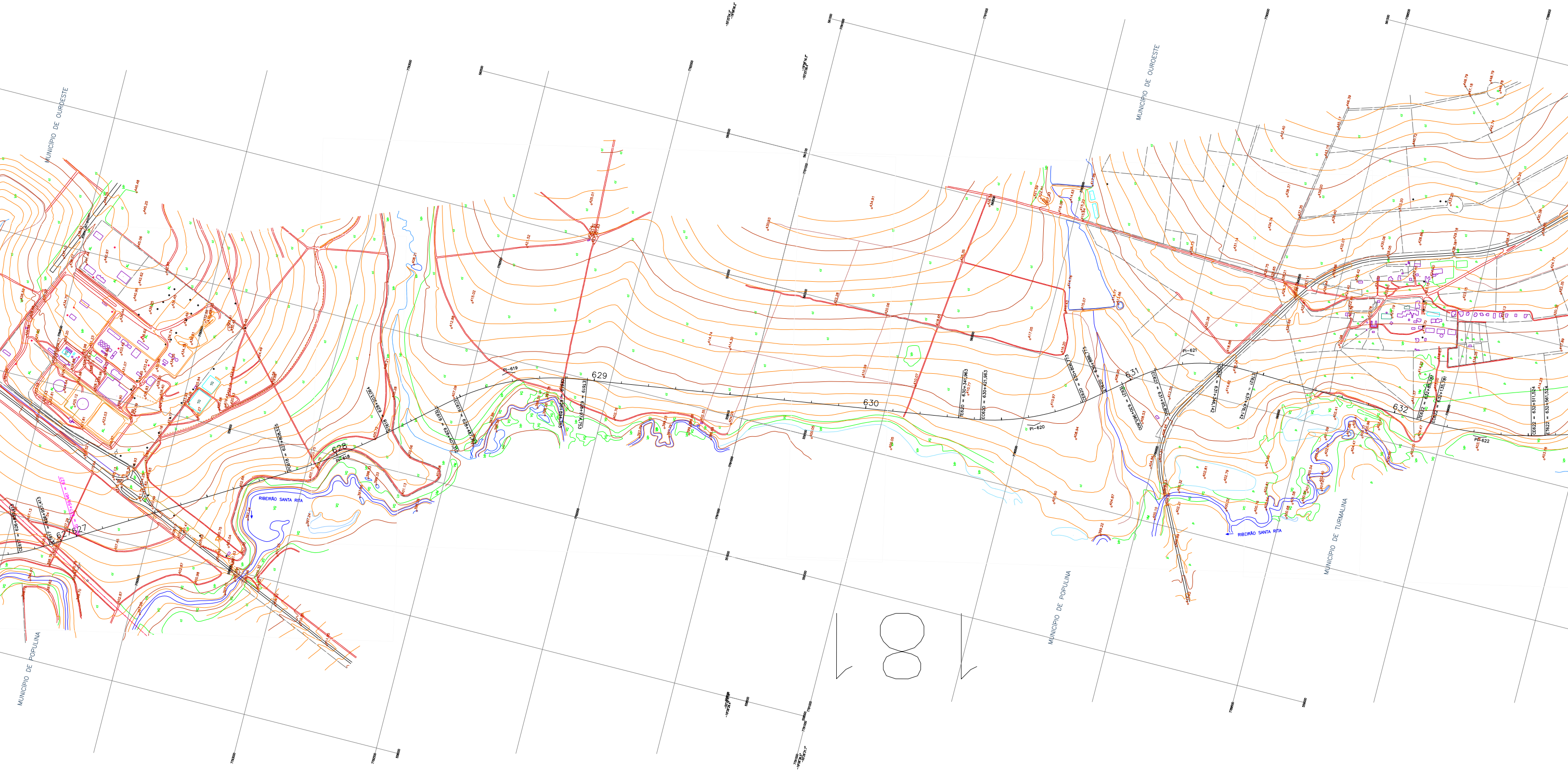
MUNICÍPIO DE OUROESTE
MUNICÍPIO DE OUROESTE
MUNICÍPIO DE POPULINA
MUNICÍPIO DE POPULINA
MUNICÍPIO DE TURMALINA
RIBEIRÃO SANTA RITA
RIBEIRÃO SANTA RITA
627
628
629
630
631
632
PI-618
PI-619
PI-620
PI-621
PI-622
CE617 = 626+837,413
ET617 = 626+957,413
PI G = 627+59,461 = 627
PC618 = 627+808,525
PT618 = 628+203,064
TE619 = 628+407,312
EC619 = 628+487,312
CE619 = 628+894,753
ET619 = 628+974,753
TE620 = 630+341,963
EC620 = 630+421,963
CE620 = 630+806,773
ET620 = 630+886,773
TE621 = 630+965,800
EC621 = 631+95,800
CE621 = 631+346,142
ET621 = 631+476,142
TE622 = 632+85,781
EC622 = 632+135,781
CE622 = 632+511,524
ET622 = 632+561,524

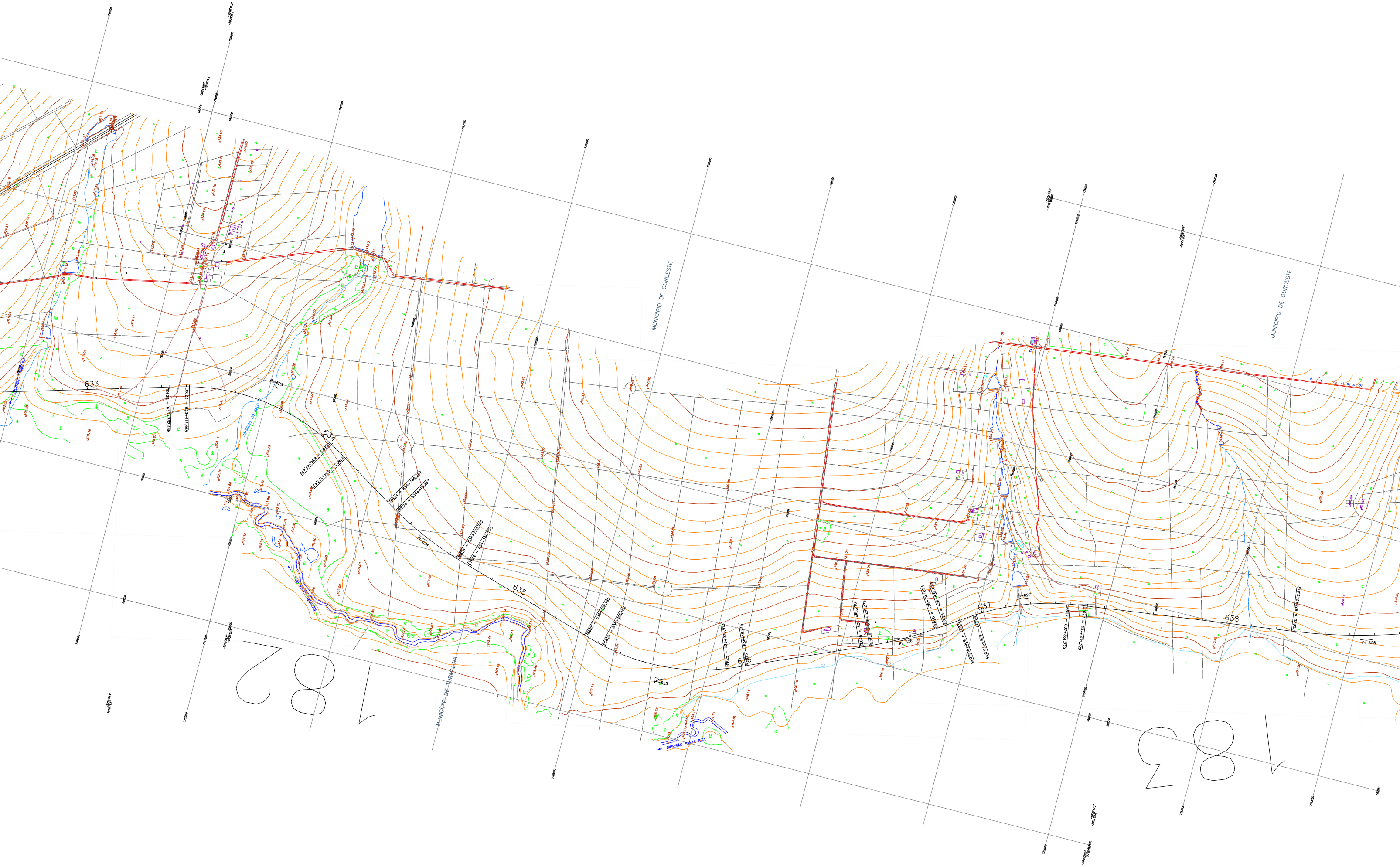
MUNICIPIO DE OUROESTE
MUNICIPIO DE OUROESTE
MUNICIPIO DE TURMALINA
CORREGO CUMBUCA
CORREGO DO GALO
RIBEIRÃO SANTA RITA
RIBEIRÃO SANTA RITA
633
634
635
636
637
638
PI-623
PI-624
PI-625
PI-626
PI-627
PI-628
TE623 = 633+332,468
EC623 = 633+412,468
CE623 = 634+47,476
ET623 = 634+127,476
TE624 = 634+369,257
EC624 = 634+419,257
CE624 = 634+730,725
ET624 = 634+780,725
TE625 = 635+336,182
EC625 = 635+416,182
CE625 = 635+936,913
ET625 = 636+16,913
TE626 = 636+485,278
EC626 = 636+525,278
CE626 = 636+797,674
ET626 = 636+837,674
TE627 = 636+905,848
EC627 = 636+975,848
CE627 = 637+361,229
ET627 = 637+431,229
PC628 = 638+262,512

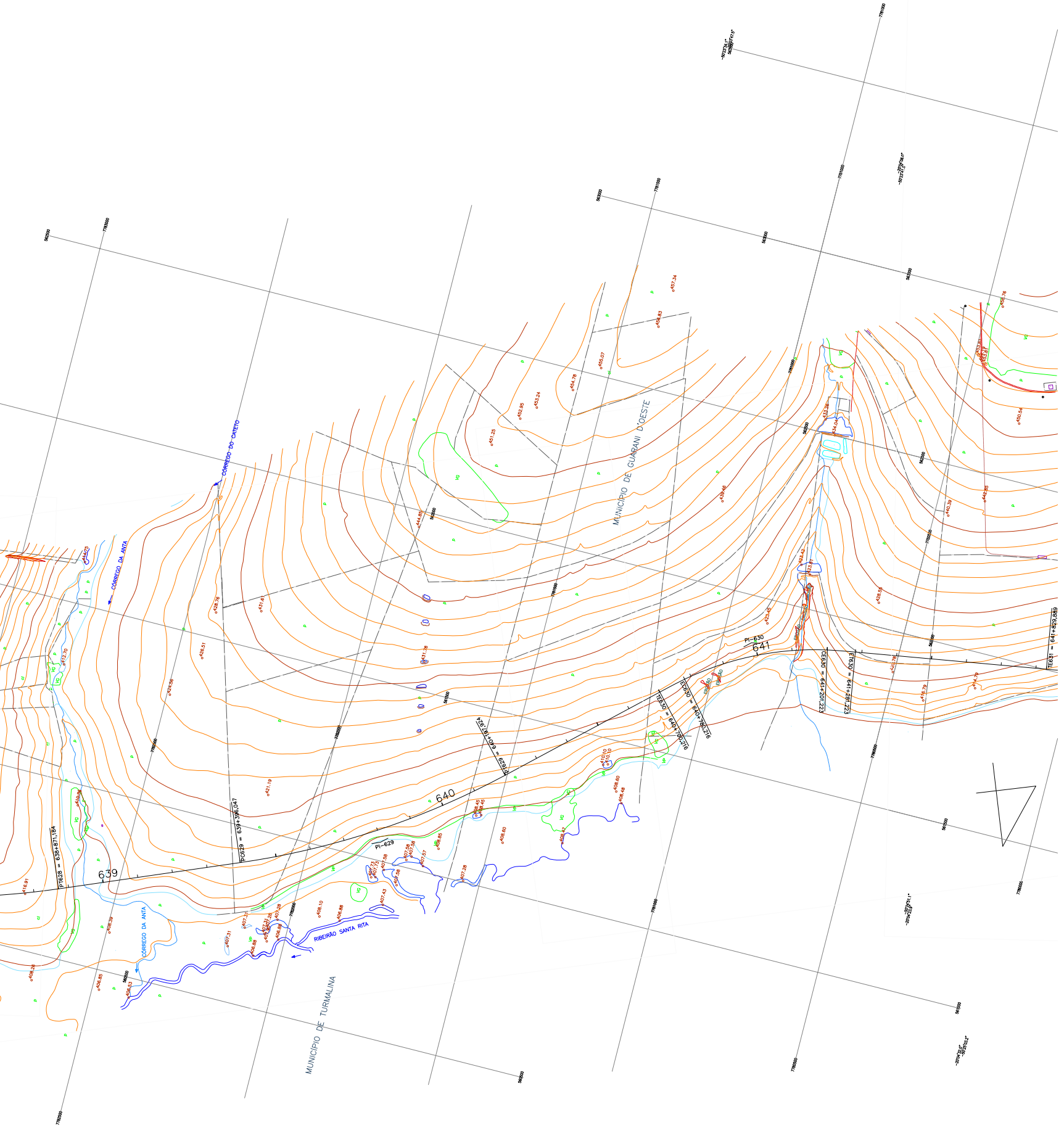
MUNICÍPIO DE GUARANI D'OESTE
MUNICÍPIO DE TURMALINA
CÓRREGO DO CATETO
CÓRREGO DA ANTA
RIBEIRÃO SANTA RITA
639
640
641
PI-629
PI-630
PT628 = 638+871,184
PC629 = 639+396,047
PT629 = 640+197,924
TE630 = 640+700,216
EC630 = 640+780,216
CE630 = 641+201,223
ET630 = 641+281,223
TE631 = 641+829,889
EROSÃO
VG
VP
P
421.19
416.91
408.39
408.26
406.85
407.31
406.88
407.28
408.10
406.88
407.43
407.73
407.58
407.57
408.85
408.45
408.60
423.45
428.55
416.79
414.79
420.78
423.81
423.42
431.61
428.76
426.51
424.56
444.85
451.25
452.85
453.24
454.78
455.07
456.83
457.34
443.48
440.39
442.95
450.54
458.76