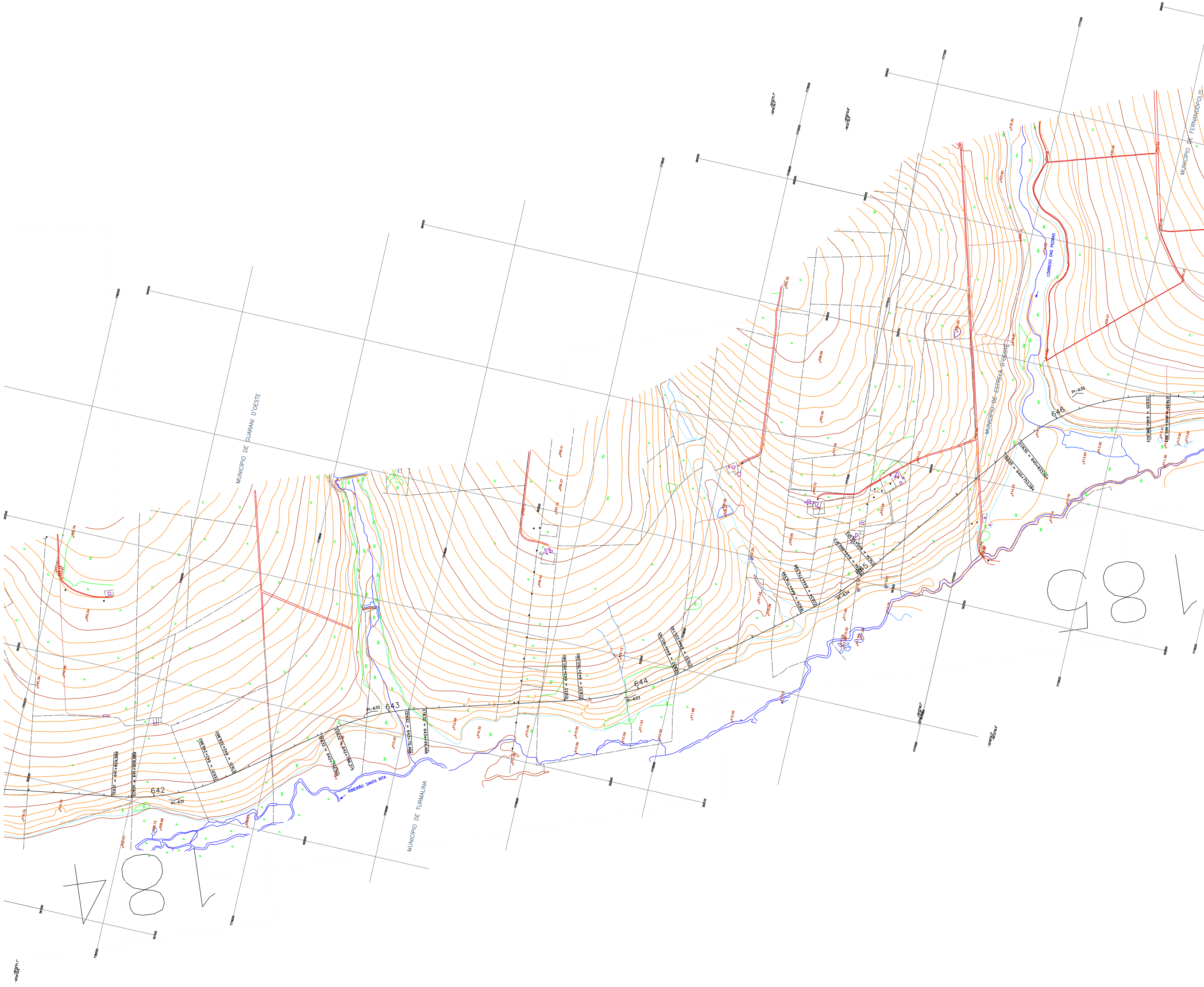
MUNICIPIO DE GUARANI D'OESTE
MUNICIPIO DE TURMALINA
MUNICIPIO DE ESTRELA D'OESTE
MUNICIPIO DE FERNANDOPOLIS
RIBEIRÃO SANTA RITA
CÓRREGO DAS PEDRAS
642
643
644
645
646
PI-631
PI-632
PI-633
PI-634
PI-635
TE631 = 641+829,889
EC631 = 641+909,889
CE631 = 642+249,960
ET631 = 642+329,960
TE632 = 642+716,215
EC632 = 642+786,215
CE632 = 643+79,466
ET632 = 643+149,466
TE633 = 643+700,580
EC633 = 643+760,580
CE633 = 644+160,145
ET633 = 644+220,145
TE634 = 644+714,599
EC634 = 644+774,599
CE634 = 644+999,913
ET634 = 645+59,913
TE635 = 645+753,084
EC635 = 645+833,084
CE635 = 646+386,903
ET635 = 646+466,903

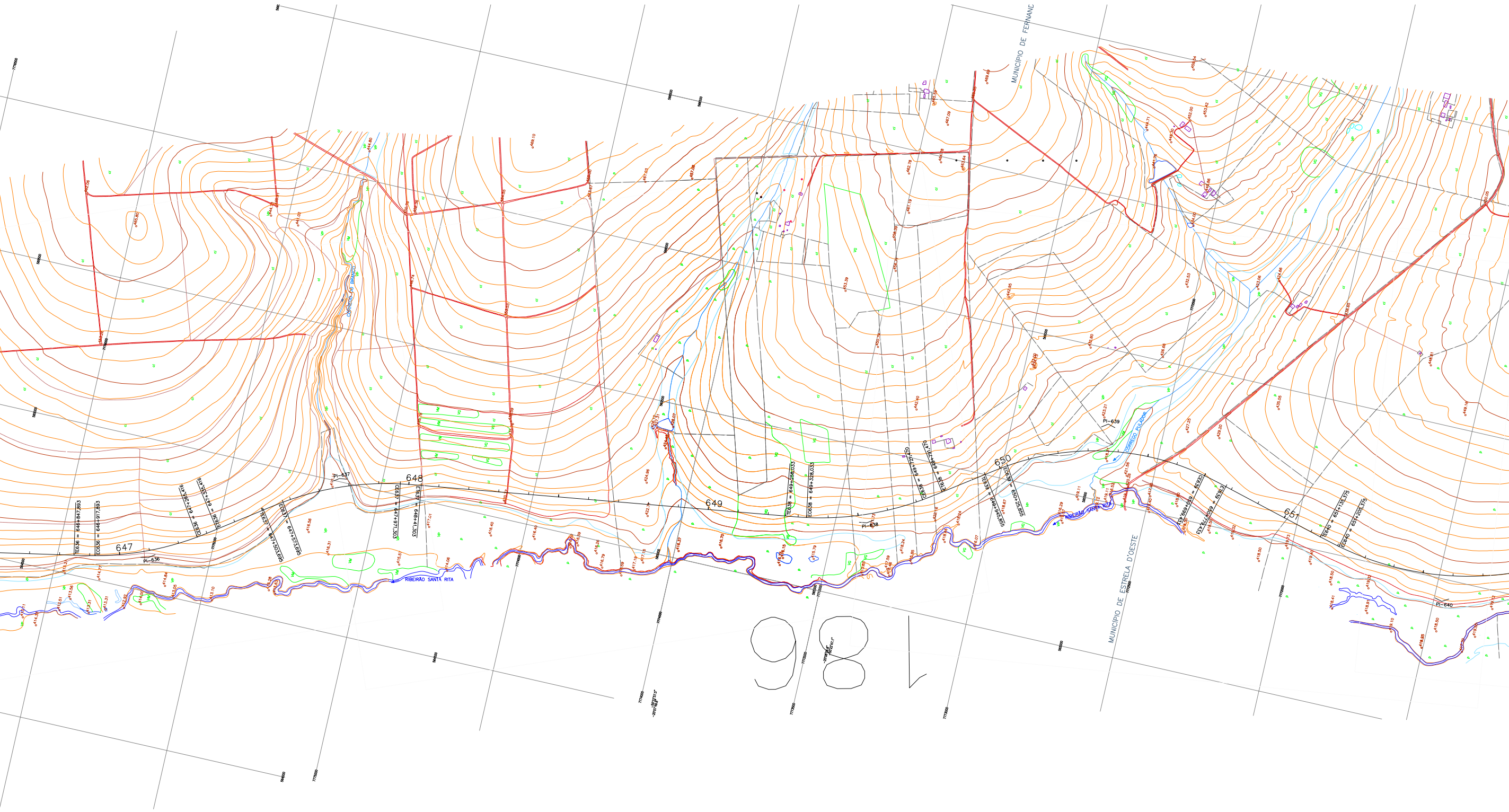
MUNICÍPIO DE FERNANDÓ
MUNICÍPIO DE ESTRELA D'OESTE
RIBEIRÃO SANTA RITA
CÓRREGO DO BRANCO
CÓRREGO PULADOR
647
648
649
650
651
PI-636
PI-637
PI-638
PI-639
PI-640
TE636 = 646+847,893
EC636 = 646+917,893
CE636 = 647+265,416
ET636 = 647+335,416
TE637 = 647+503,695
EC637 = 647+573,695
CE637 = 647+971,303
ET637 = 648+41,303
TE638 = 649+258,033
EC638 = 649+328,033
CE638 = 649+721,470
ET638 = 649+791,470
TE639 = 649+945,855
EC639 = 650+25,855
CE639 = 650+699,433
ET639 = 650+779,433
TE640 = 651+135,375
EC640 = 651+205,375
98

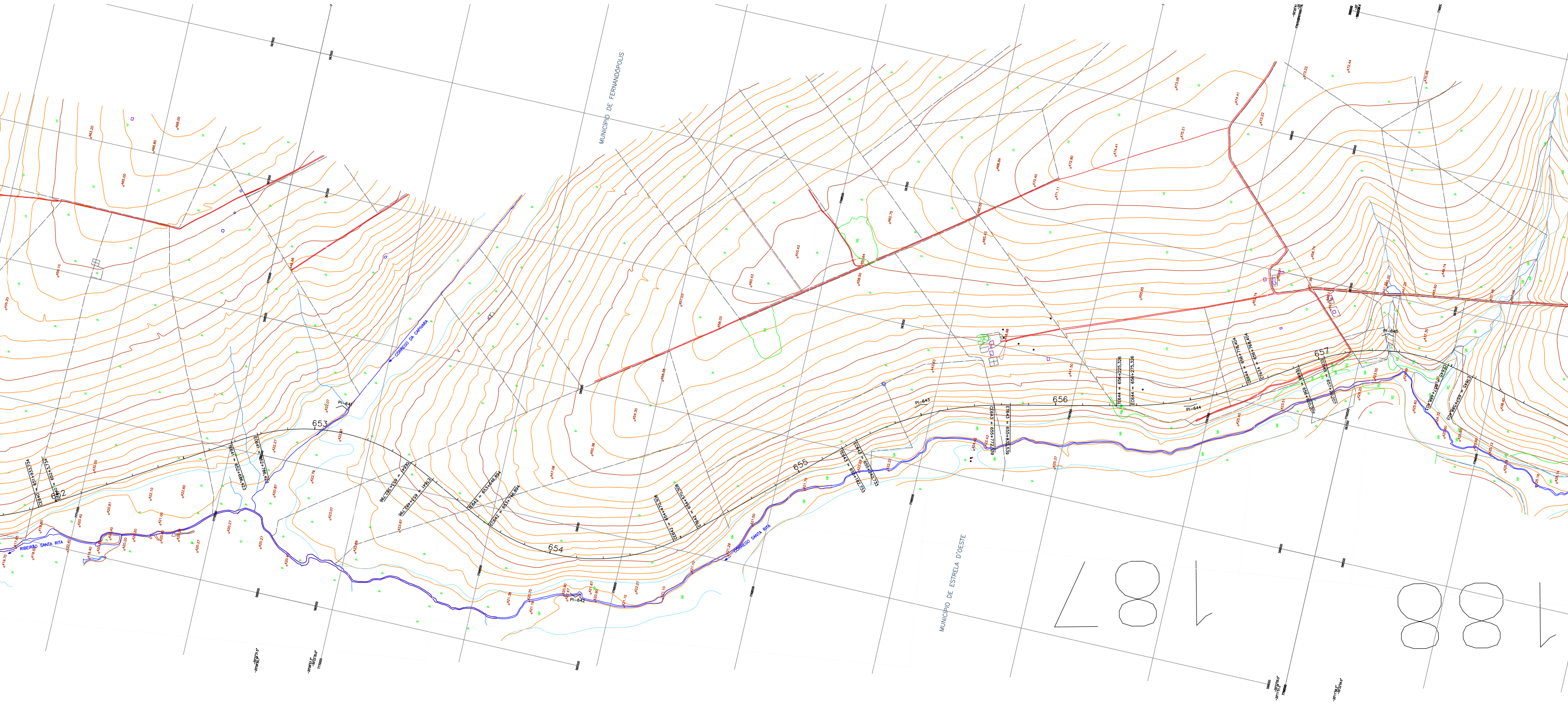
MUNICÍPIO DE FERNANDÓPOLIS
MUNICÍPIO DE ESTRELA D'OESTE
RIBEIRÃO SANTA RITA
CÓRREGO DA CAPIVARA
CÓRREGO SANTA RITA
652
653
654
655
656
657
PI-641
PI-642
PI-643
PI-644
PI-645
TE641 = 652+686,423
EC641 = 652+786,423
CE641 = 653+382,796
ET641 = 653+482,796
TE642 = 653+646,894
EC642 = 653+746,894
CE642 = 654+470,308
ET642 = 654+570,308
TE643 = 655+182,733
EC643 = 655+242,733
CE643 = 655+772,539
ET643 = 655+832,539
TE644 = 656+225,326
EC644 = 656+275,326
CE644 = 656+718,404
ET644 = 656+768,404
TE645 = 656+920,207
EC645 = 657+20,207
CE645 = 657+488,403
ET645 = 657+588,403
187
188

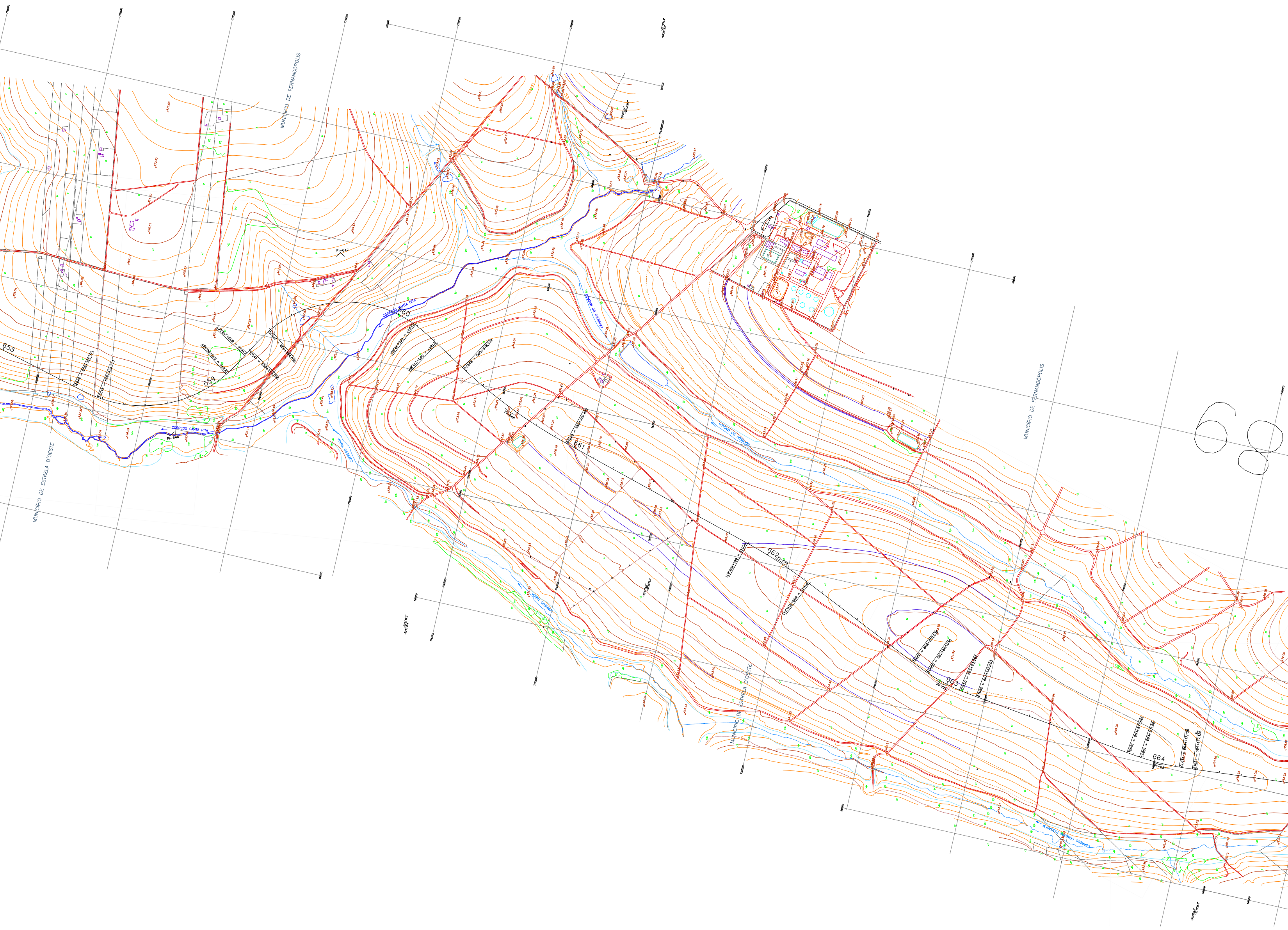
MUNICÍPIO DE FERNANDÓPOLIS
MUNICÍPIO DE ESTRELA D'OESTE
CÓRREGO SANTA RITA
CÓRREGO DO MACACO
CÓRREGO TABOA
CÓRREGO PRIMEIRA PASSAGEM
658
659
660
661
662
663
664
PI-646
PI-647
PI-648
PI-649
PI-650
PI-651
ET646 = 659+218,967
CE646 = 659+38,967
TE647 = 659+254,056
EC647 = 659+384,056
CE647 = 660+89,801
ET647 = 660+219,801
PC648 = 660+378,539
PT648 = 660+956,492
PC649 = 661+896,671
PT649 = 662+229,983
TE650 = 662+810,038
EC650 = 662+890,038
CE650 = 663+63,592
ET650 = 663+143,592
TE651 = 663+871,561
EC651 = 663+931,561
CE651 = 664+117,126
ET651 = 664+177,126
442.85
448.07
453.11
453.16
454.21
455.21
455.56
457.00
457.23
459.45
459.20
463.10
471.50
469.96

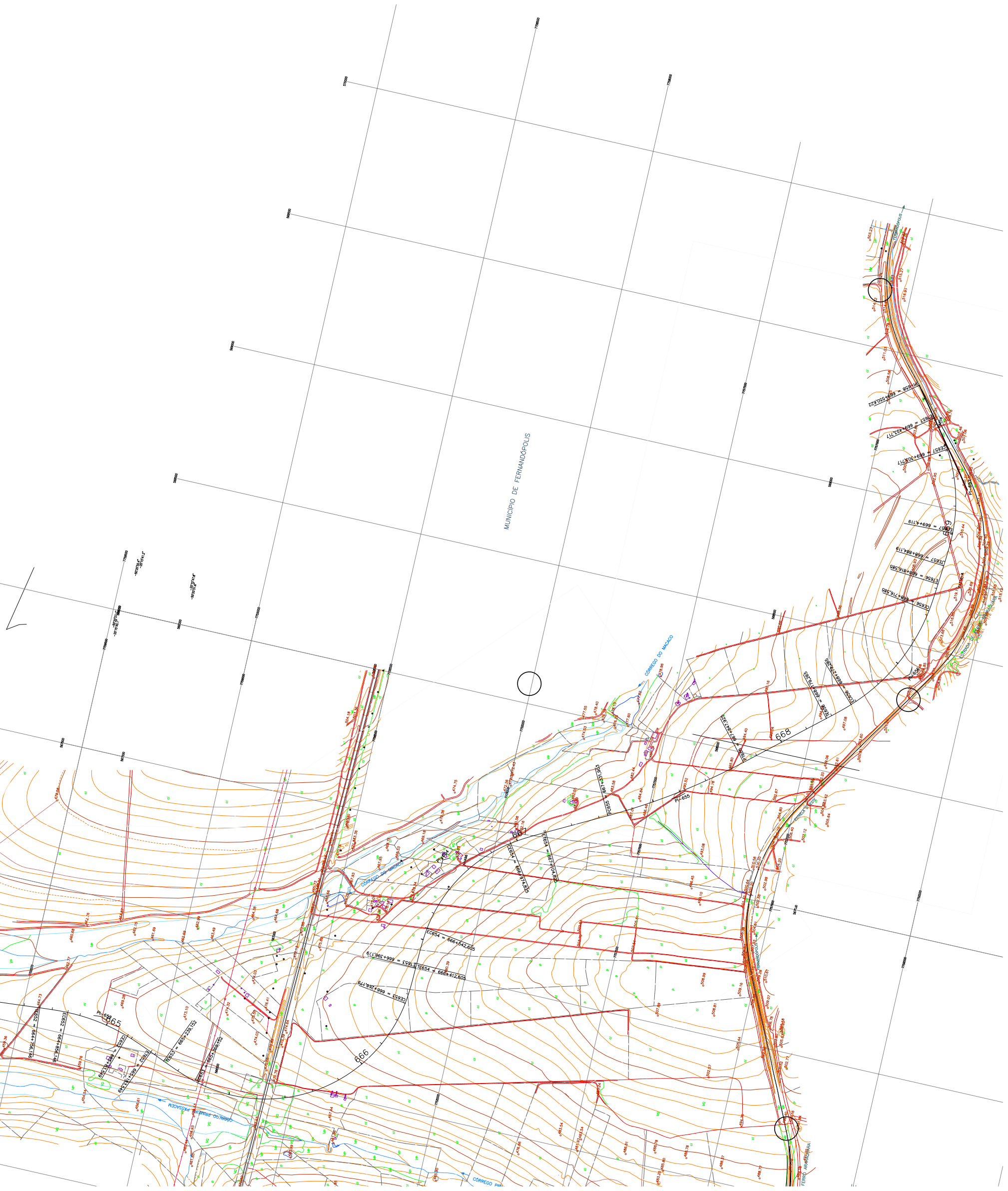
MUNICÍPIO DE FERNANDÓPOLIS
CÓRREGO DO MACACO
CÓRREGO PRIMEIRA PASSAGEM
ESTRADA DE FERRO ARARAQUARA
ESTRELA D'OESTE
PI-658 = 669+550,622
TE657 = 669+423,717
CE657 = 669+303,717
PI-657
EC657 = 669+4,119
TE657 = 668+884,119
ET656 = 668+816,585
CE656 = 668+716,585
PI-656
EC656 = 668+279,265
TE656 = 668+179,265
PT655 = 667+847,925
PC655 = 667+331,903
PI-655
ET654 = 667+104,825
CE654 = 666+974,825
PI-654
EC654 = 666+542,605
ET653 = 666+396,179
TE654 = 666+412,605
CE653 = 666+266,179
EC653 = 665+369,152
TE653 = 665+239,152
ET652 = 665+183,549
CE652 = 665+83,549
PI-652
EC652 = 664+856,146
TE652 = 664+756,146
665
666
667
668
669